Met Office

Daily weather summary | December 2018

Monthly weather summary collated on the 10 January 2019 09:34 am

Product designed by the Met Office National Climate Information Centre (NCIC) in collaboration with The National Meteorological Library and Archive (NMLA).

Met Office and the Met Office logo are registered trademarks. © Crown copyright 2018

Daily Weather Summaries for December 2018

If you have any questions or feedback about this product or wish to obtain further data please contact the Met Office.

This document contains daily weather summaries for each day of December 2018. The Met Office National Meteorological Library and Archive holds a continuous record of daily weather summaries or daily weather reports from 1860, and these daily weather summaries form a continuation of that series.

The purpose of each summary is to provide an overview of the weather conditions across the UK on that day, with the historical emphasis mainly based on observations from surface network of weather stations, although the format has varied over the decades. While the emphasis remains on observations from the surface network, the current daily weather summaries supplement these by including satellite and rain-radar imagery to provide a more complete overview. The current format of the daily weather summaries is as follows:

1. Text summary of the main characteristics of the weather during the day, written by an operational meteorologist in the Met Office operations centre.
2. Table of daily extremes for the UK for key climate variables including temperature, rainfall, sunshine and gust speeds.
3. Overview of the synoptic situation at 00 and 12 UTC comprising: analysis charts showing the surface pressure pattern and associated weather fronts; North Atlantic and European infra-red satellite images showing cloud-cover; combined infra-red and rain-radar images of the UK; maps of wind speed and direction at 00 and 12 UTC; observations of pressure, wind speed and direction, cloud cover, air and dewpoint temperature at selected UK and European stations in data tables.
4. UK maps of key climate variables from observing stations including maximum, minimum and grass minimum temperature, rainfall, sunshine, gust speed and snow.
5. Further guidance notes

If you spot any data errors or omissions in this product please contact the Met Office.

Monthly summary collated 10/01/2019 09:34 Product designed by the Met Office National Climate Information Centre working with the Library and Archive.

Met Office Crown Copyright

Station Network Maps

This issue of the daily weather summary provides data for the following UK and European locations (Reykjavic (5) also included):

Daily Weather Summary for Saturday 01 December 2018

This day's summary created 12/12/2018 17:43

Summary of the UK Weather for Saturday 01 December 2018

Rain spread from the west across many parts of southern England and Wales overnight, locally heavy. Scattered showers continued to affect the far north and west of Scotland. Elsewhere (southern and eastern Scotland, Northern Ireland, and the north and east of England), it remained largely dry with some clear spells allowing a touch of frost to form. The more persistent rain across southern parts cleared eastwards through the morning. The rest of the day was drier with some bright spells. Further north it stayed wetter for longer with the rain across Northern Ireland, northern England and southern Scotland taking until early afternoon to mostly clear. Here it remained cloud with a little further rain lingering. Central and northern Scotland was mostly dry and bright with some showers in the west. It was a mild day with temperatures widely several degrees above average for early December. Many places stayed mild and cloudy during the evening, with some outbreaks of drizzly rain. Heavy and persistent rain pushed into the southwest, whilst northeast Scotland started to turn rather chilly under clearer skies.

Daily Extremes

Highest Maximum	**15.3°C** Westonzoyland (Somerset, 3mAMSL)
Lowest Maximum	**3.1°C** Kindrogan (Perthshire (in Tayside Region), 259mAMSL)
Highest Minimum	**9.9°C** Isle Of Portland (Dorset, 52mAMSL)
Lowest Minimum	**-0.4°C** Kielder Castle (Northumberland, 201mAMSL)
Lowest Grass Minimum	**-3.1°C** Kindrogan (Perthshire (in Tayside Region), 259mAMSL)
Most Rainfall	**23.5mm** Malham Tarn (North Yorkshire, 381mAMSL)
Most Sunshine	**2.5hr** Tiree (Argyll (in Strathclyde Region), 9mAMSL)
Highest Gust	**45Kt 52mph** Wight: Needles Old Battery (Isle Of Wight, 80mAMSL)
Highest Gust (mountain)	**63Kt 72mph** Cairngorm Summit (Inverness-shire, 1237mAMSL)
Greatest Snow Depth at 0900 UTC	No non-zero values

mAMSL refers to station elevation in metres above mean sea level

Daily Weather Summary for Saturday 01 December 2018

North Atlantic and Europe analysis charts and satellite images at 0000 UTC

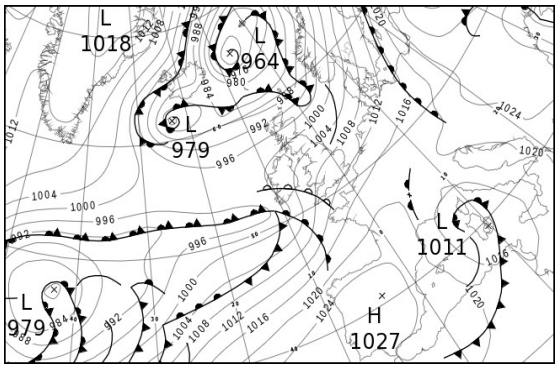



North Atlantic and Europe analysis charts and satellite images at 1200 UTC

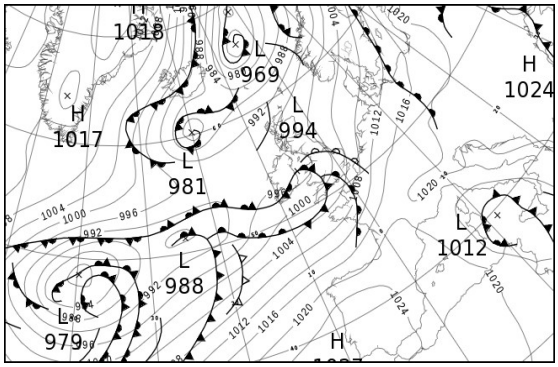



All satellite imagery copyright Met Office and EUMETSAT (European Organisation for the Exploitation of Meteorological Satellites). These show infra-red images from the geostationary MSG satellite. The rainfall rates are derived from both rain-radar and satellite data.

Daily Weather Summary for Saturday 01 December 2018

UK satellite and rain-radar precipitation rates at (L) 0000 and (R) 1200 UTC



UK wind speed and direction at (L) 0000 and (R) 1200 UTC

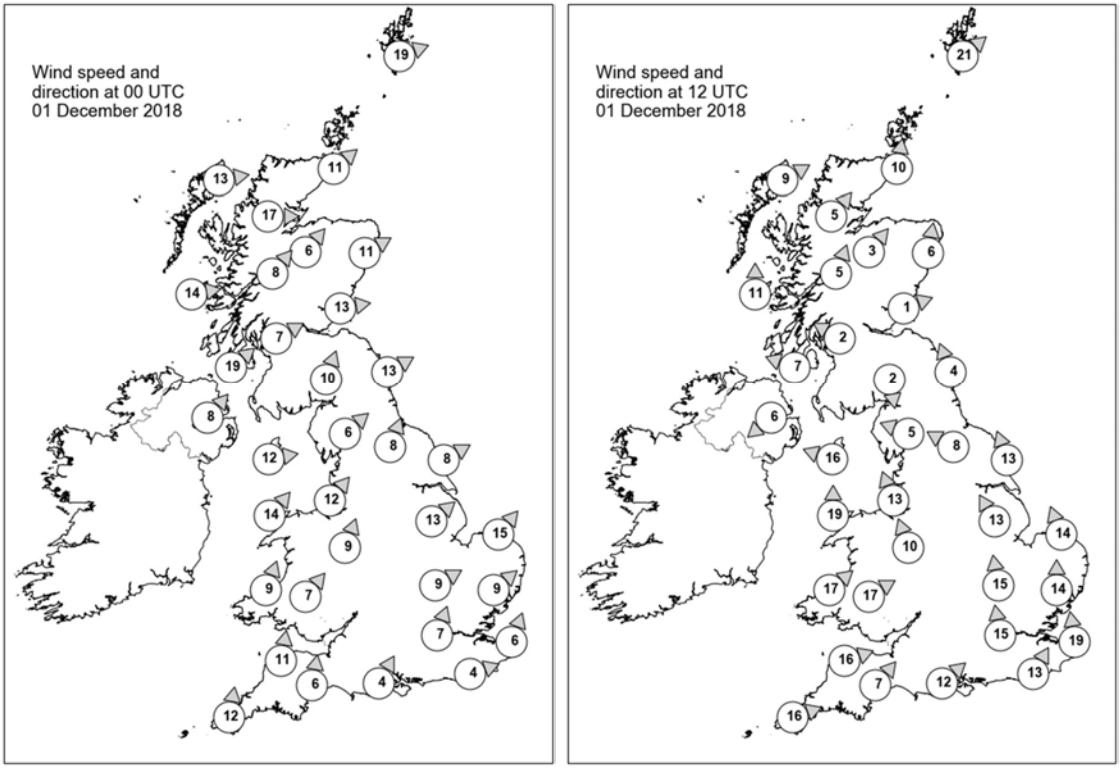

Daily Weather Summary for Saturday 01 December 2018

Selected UK readings at (L) 0000 and (R) 1200 UTC

STATIONS		0000 UTC						1200 UTC					
NO	SITE	PRESS	WDIR	WSPD	CLOUD	TEMP	TDEW	PRESS	WDIR	WSPD	CLOUD	TEMP	TDEW
1	Lerwick	985.7	WSW	19	8	7.2	5.6	992.7	SW	21	7	6.0	2.9
2	Wick	992.4	SW	11	2	4.3	1.7	996.0	S	10	8	6.0	3.2
3	Stornoway	993.4	W	13	4	4.5	2.7	994.7	WSW	9	8	6.4	4.6
4	Loch Glascarnoch	994.9	W	17	6	4.1	0.4	996.2	SW	5	8	5.1	2.0
5	Aviemore	996.9	SW	6	0	2.6	0.9	997.1	SW	3	8	4.5	1.8
6	Dyce	996.6	WSW	11	0	3.8	0.7	998.0	S	6	6	6.1	2.8
7	Tulloch Bridge	998.2	SW	8	8	4.2	0.7	998.0	SSW	5	8	5.1	1.7
8	Tiree	998.1	W	14	8	6.5	1.7	995.5	S	11	7	8.6	5.2
9	Leuchars	998.5	W	13	0	4.1	2.2	998.3	WSW	1	8	5.1	3.7
10	Bishopton	1000.0	WSW	7	7	5.1	3.1	997.6	ESE	2	8	4.4	3.7
11	Machrihanish	1001.0	SW	19	8	6.7	3.9	996.0	ESE	7	8	7.5	6.4
12	Boulmer	1001.5	WSW	13	1	4.6	1.5	999.3	SSE	4	8	5.4	4.1
13	Eskdalemuir	1002.6	SSW	10	7	2.9	1.6	998.2	N	2	8	4.7	4.5
14	Aldergrove	1002.8	SW	8	8	4.2	2.6	994.9	NE	6	7	6.9	6.5
15	Shap	1004.1	SW	6	2	4.3	2.2	997.4	ESE	5	8	5.6	5.2
16	Leeming	1004.4	SSW	8	5	4.9	3.0	998.4	ESE	8	7	6.8	6.5
17	Ronaldsway	1004.0	W	12	8	7.9	2.6	994.7	ESE	16	8	8.7	8.4
18	Bridlington	1005.1	WSW	8	1	5.4	3.2	1000.0	SSE	13	8	7.7	7.2
19	Crosby	1005.7	SW	12	8	6.9	4.5	995.5	SSE	13	8	9.6	8.3
20	Valley	1005.2	SW	14	6	8.8	4.3	993.9	S	19	8	11.5	11.1
21	Waddington	1007.2	SW	13	2	6.4	4.4	998.9	SSE	13	7	8.5	8.4
22	Shawbury	1007.2	SSW	9	7	6.2	4.3	996.5	SSE	10	8	10.5	9.6
23	Weybourne	1008.3	SW	15	1	6.5	4.4	1001.9	SSE	14	3	9.9	8.2
24	Bedford	1009.3	WSW	9	7	6.4	4.5	1000.0	S	15	8	10.1	9.0
25	Aberporth	1006.6	SSW	9	8	6.9	6.3	996.8	SW	17	8	11.0	10.5
26	Sennybridge	1008.3	SW	7	8	5.7	5.4	997.3	WSW	17	8	10.3	10.1
27	Wattisham	1010.2	SW	9	7	5.8	4.3	1002.3	S	14	8	9.2	8.6
28	Almondsbury	-	-	-	-	-	-	-	-	-	-	-	-
29	Heathrow	1011.1	SSW	7	3	6.3	4.3	1000.8	S	15	7	11.1	10.0
30	Manston	1011.9	SSW	6	4	5.8	4.2	1004.6	S	19	8	9.2	8.5
31	Chivenor	1009.3	S	11	8	9.1	6.4	1000.1	WSW	16	8	12.1	11.1
32	Exeter	1010.0	S	6	8	9.1	6.3	1000.6	SW	7	8	13.9	11.3
33	Herstmonceux	1012.1	WSW	4	5	7.6	5.4	1003.6	SSW	13	8	10.4	10.2
34	Hurn	1011.3	SSW	4	8	7.3	5.5	1001.2	SW	12	8	13.4	13.0
35	Camborne	1008.6	S	12	8	10.6	8.2	1001.4	WSW	16	8	11.7	10.4

Daily Weather Summary for Saturday 01 December 2018

Selected European readings at (L) 0000 and (R) 1200 UTC

STATIONS		0000 UTC						1200 UTC					
NO	SITE	PRESS	WDIR	WSPD	CLOUD	TEMP	TDEW	PRESS	WDIR	WSPD	CLOUD	TEMP	TDEW
1	Murmansk	999.6	S	12	8	3.5	0.3	1003.8	S	10	7	4.0	0.1
2	Helsinki	1022.2	WSW	8	3	0.1	-5.3	-	-	-	3	-	-
3	Stockholm	1012.5	S	12	-	3.1	1.9	1010.6	SSE	10	-	1.9	1.2
4	Oslo	1001.1	S	10	-	6.1	4.7	1002.0	SSW	8	7	6.2	3.7
5	Reykjavik	987.7	NE	5	7	1.0	-6.9	992.9	NNE	9	6	0.5	-5.3
6	Moscow	1043.2	-	0	0	-14.2	-15.5	1037.7	SE	2	7	-8.4	-15.1
7	Kiev	1027.3	ESE	6	8	-8.3	-9.7	1021.5	SSE	4	8	-5.9	-8.1
8	Warsaw	1024.8	ESE	8	0	-9.1	-13.8	1019.2	SE	4	1	-4.7	-11.6
9	Berlin	1015.2	SSE	6	-	0.7	-0.1	1014.6	SSW	4	-	6.4	4.6
10	De Bilt	1011.9	SSW	8	0	6.4	5.3	1009.9	S	8	8	8.1	5.6
11	Dublin	1004.0	SSW	4	7	5.8	3.2	993.6	W	8	8	10.1	9.2
12	Cork	1002.1	SSE	12	8	8.0	7.7	996.2	WSW	12	7	10.8	10.2
13	Sofia	1027.2	-	0	2	-9.6	-9.6	1023.3	ENE	2	5	0.8	-4.6
14	Belgrade	1023.0	SE	6	4	-5.0	-8.6	1023.4	W	4	7	1.1	-4.8
15	Budapest	1024.4	E	4	3	-6.4	-8.3	1023.6	S	4	8	-2.4	-6.7
16	Prague	1019.4	N	4	-	-3.2	-5.3	1019.4	N	4	8	0.9	-1.5
17	Munich	1018.0	WSW	6	8	5.0	4.5	1018.5	SW	4	7	8.3	3.3
18	Strasbourg	1018.4	SSW	4	8	6.1	5.8	1018.0	SSW	4	-	9.4	7.0
19	Paris	1016.8	SW	3	2	7.1	5.4	1012.5	S	13	8	9.1	7.9
20	Jersey	1014.1	SW	14	8	10.2	7.6	1004.6	SSW	18	8	12.4	12.4
21	Milan	1019.2	N	1	2	2.7	2.4	1020.7	N	1	6	3.6	3.6
22	Marseille	1017.0	NW	2	-	8.2	5.8	1019.0	NNW	3	-	12.5	7.2
23	Bordeaux	1021.4	S	5	7	8.8	8.0	1019.1	SSW	12	8	11.2	9.6
24	Rome	-	E	7	6	11.1	8.4	1015.6	ENE	8	4	16.4	7.9
25	Ajaccio	1013.1	NE	4	-	9.7	7.6	1015.1	W	2	-	16.6	7.8
26	Barcelona	1020.0	N	8	1	9.6	6.1	1020.8	NNW	4	4	14.0	6.5
27	Majorca	1020.4	-	0	1	5.7	5.1	1021.6	S	5	7	16.6	6.5
28	Madrid	1027.7	NNW	5	8	2.5	1.1	1025.1	N	1	7	7.9	4.0
29	Lisbon	1026.0	-	-	-	11.2	10.0	1026.5	-	-	-	15.8	11.0
30	Athens	1021.3	N	3	-	7.6	2.1	1021.0	N	3	-	13.3	3.2
31	Malta	1017.5	SW	5	7	16.4	11.2	1014.3	WSW	6	7	15.3	13.2
32	Gibraltar	1023.6	W	9	0	14.2	9.5	1024.9	WSW	5	1	16.8	9.6

Daily Weather Summary for Saturday 01 December 2018

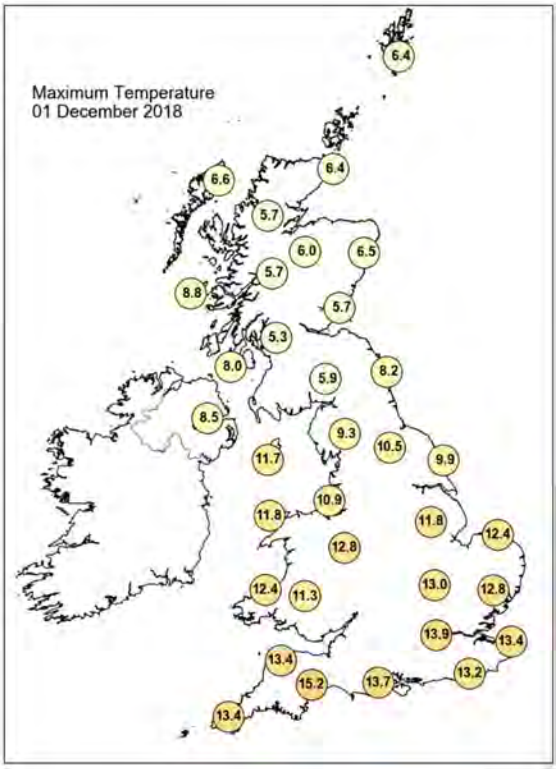

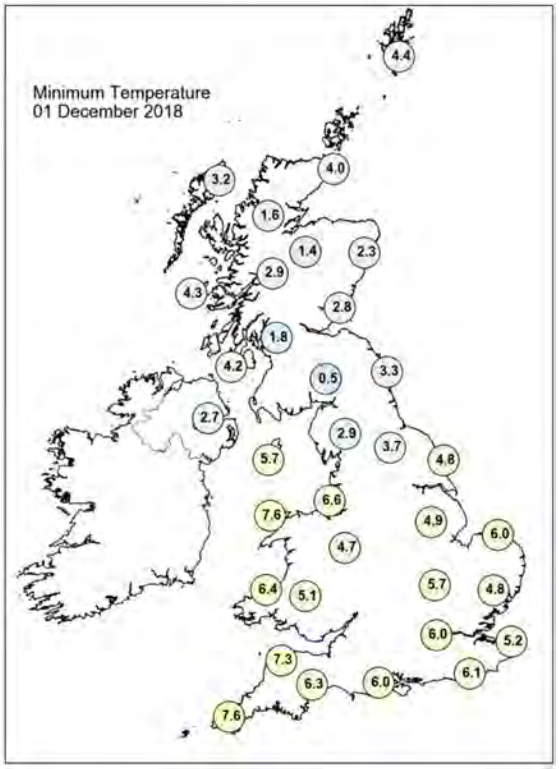

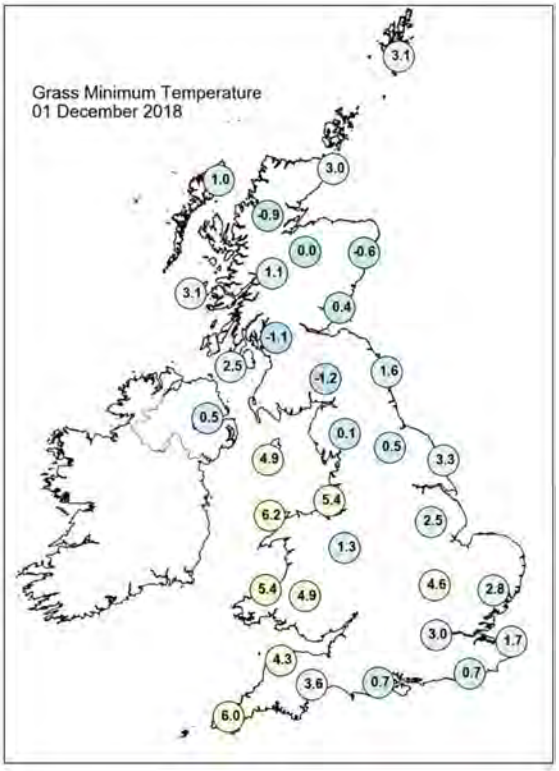

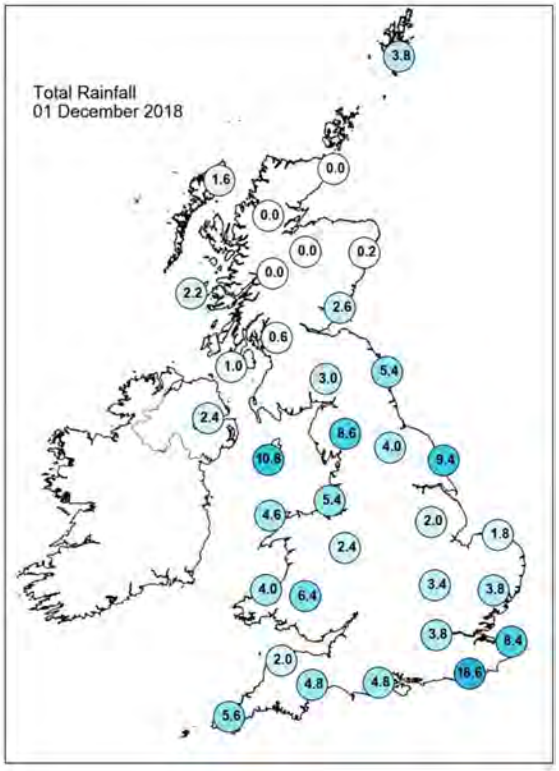

Daily Weather Summary for Saturday 01 December 2018

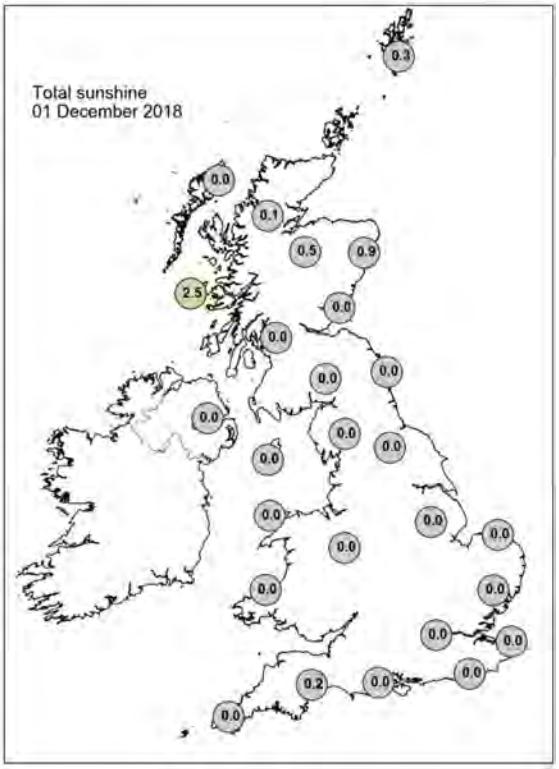

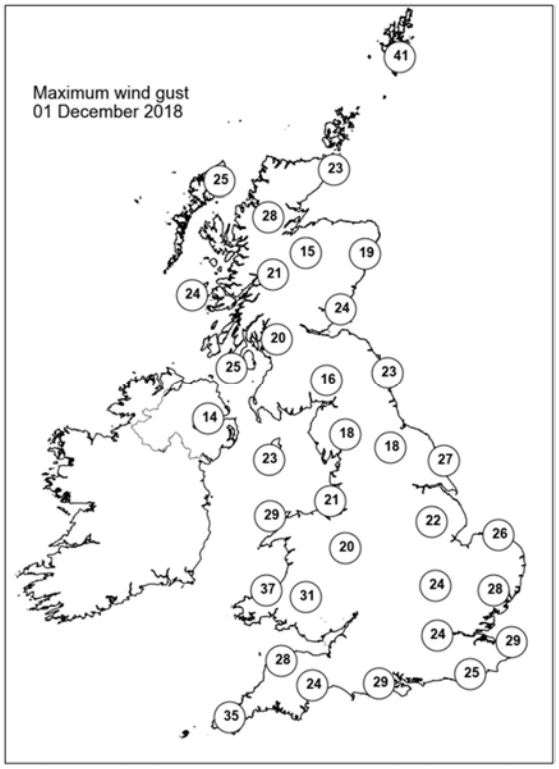

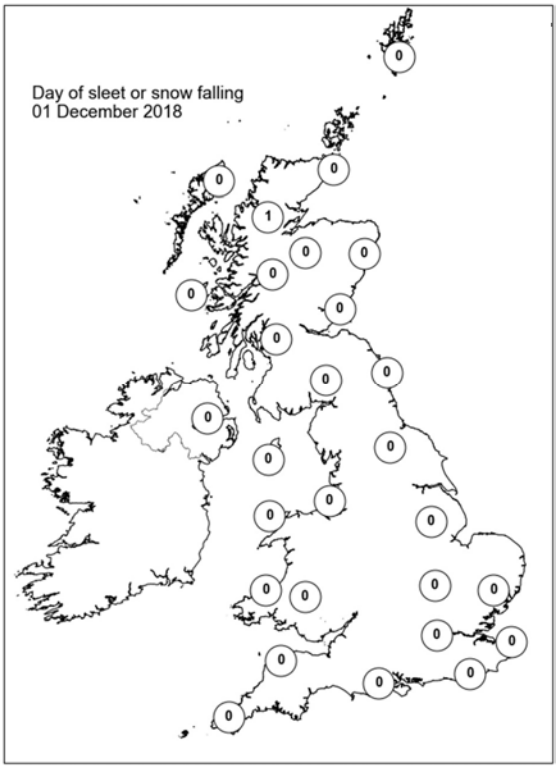

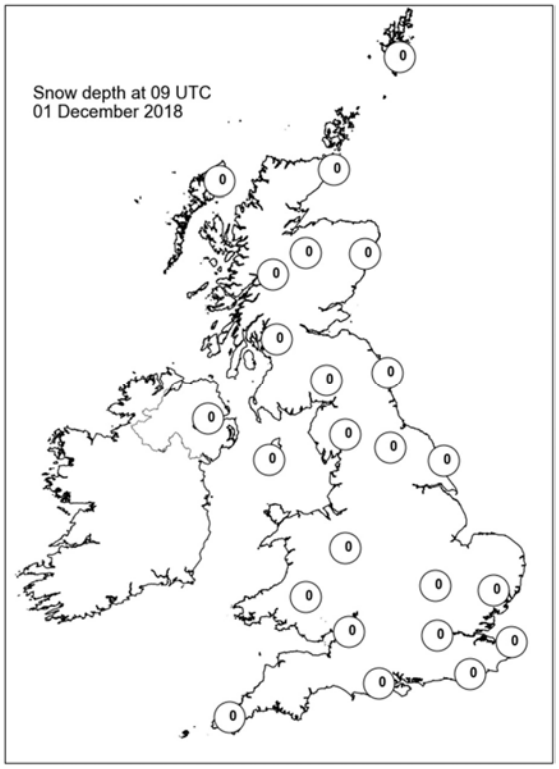

Daily Weather Summary for Sunday 02 December 2018

This day's summary created 12/12/2018 17:43

Summary of the UK Weather for Sunday 02 December 2018

Central and eastern parts of mainland Scotland had a dry night with clear spells, leading to a frost. Showers affected the far north and west of Scotland. Elsewhere it was rather cloudy with some hill fog and outbreaks of rain, locally heavy. The rain eased from the west across southern England and Wales later in the night, becoming more focussed across Northern Ireland, northwest England and southwest Scotland. It was windy in the south. During the day, showers continued in the northwest and further showers developed in Wales and the southwest. Heavy rain moved into Northern Ireland. It was rather windy in the south, but temperatures here were well above average for the time of year.

Daily Extremes

Highest Maximum	**15.9°C** Kew Gardens (Greater London, 6mAMSL)
Lowest Maximum	**3.9°C** Loch Glascarnoch (Ross & Cromarty, 269mAMSL)
Highest Minimum	**11.9°C** Isle Of Portland (Dorset, 52mAMSL) also Scilly: St Marys Airport (Isles Of Scilly, 31mAMSL)
Lowest Minimum	**-3.8°C** Cromdale (Moray (in Highland Region), 193mAMSL)
Lowest Grass Minimum	**-7.1°C** Kinloss (Moray (in Grampian Region), 5mAMSL)
Most Rainfall	**33.2mm** Sennybridge No 2 (Powys (south), 307mAMSL)
Most Sunshine	**3.0hr** Lerwick (Shetland, 82mAMSL)
Highest Gust	**51Kt 59mph** Aberdaron (Gwynedd, 95mAMSL) also Capel Curig No 3 (Gwynedd, 216mAMSL)
Highest Gust (mountain)	**50Kt 58mph** Great Dun Fell No 2 (Cumbria, 847mAMSL)
Greatest Snow Depth at 0900 UTC	No non-zero values

mAMSL refers to station elevation in metres above mean sea level

Daily Weather Summary for Sunday 02 December 2018

North Atlantic and Europe analysis charts and satellite images at 0000 UTC

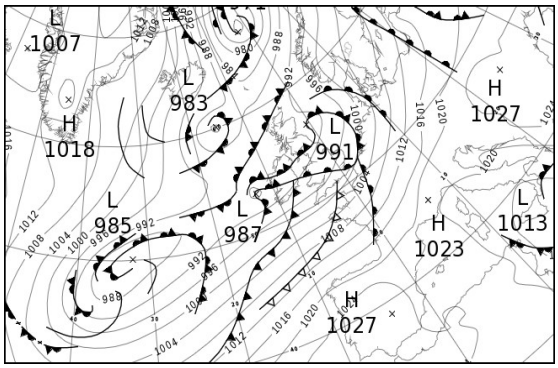



North Atlantic and Europe analysis charts and satellite images at 1200 UTC

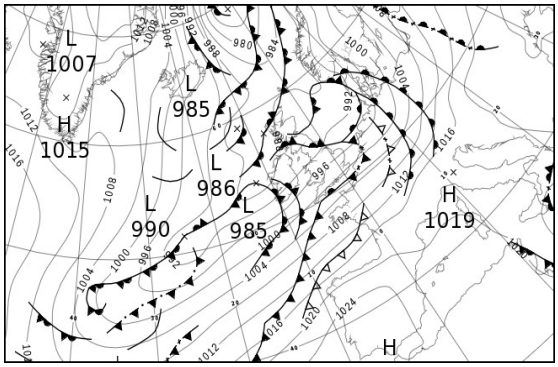



All satellite imagery copyright Met Office and EUMETSAT (European Organisation for the Exploitation of Meteorological Satellites). These show infra-red images from the geostationary MSG satellite. The rainfall rates are derived from both rain-radar and satellite data.

Daily Weather Summary for Sunday 02 December 2018

UK satellite and rain-radar precipitation rates at (L) 0000 and (R) 1200 UTC



UK wind speed and direction at (L) 0000 and (R) 1200 UTC

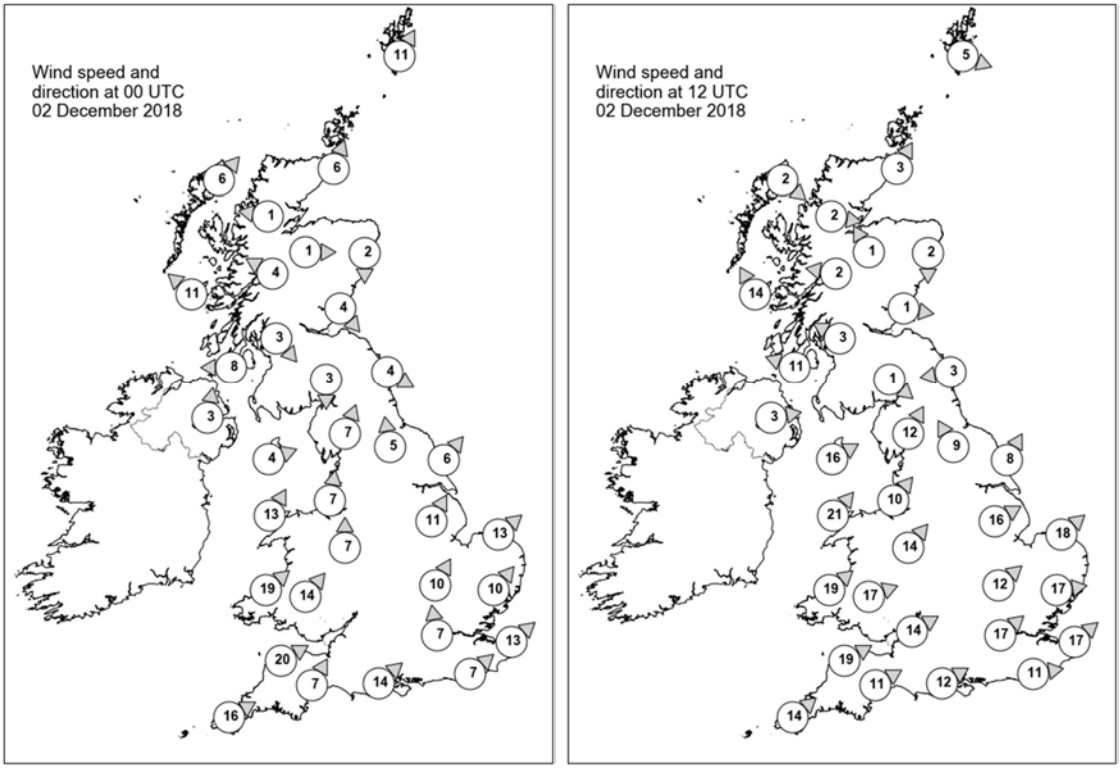

Daily Weather Summary for Sunday 02 December 2018

Selected UK readings at (L) 0000 and (R) 1200 UTC

STATIONS		0000 UTC						1200 UTC					
NO	SITE	PRESS	WDIR	WSPD	CLOUD	TEMP	TDEW	PRESS	WDIR	WSPD	CLOUD	TEMP	TDEW
1	Lerwick	990.7	SSW	11	8	5.7	3.9	987.8	WNW	5	2	6.0	3.9
2	Wick	990.8	SSW	6	8	4.7	2.9	988.4	SSW	3	0	4.5	1.8
3	Stornoway	990.1	SW	6	8	4.8	3.6	987.7	NW	2	8	5.6	5.2
4	Loch Glascarnoch	992.0	E	1	6	1.2	0.7	989.3	W	2	8	2.5	2.3
5	Aviemore	992.1	W	1	8	1.5	1.3	990.1	SSE	1	9	-1.0	-1.1
6	Dyce	991.7	N	2	8	3.8	3.4	989.8	N	2	3	1.1	1.0
7	Tulloch Bridge	992.9	ESE	4	5	2.3	1.0	989.8	E	2	1	4.1	3.5
8	Tiree	990.8	SE	11	7	7.5	7.1	987.1	SSE	14	7	8.8	7.8
9	Leuchars	991.2	NW	4	8	5.2	5.2	989.4	W	1	8	5.1	4.9
10	Bishopton	991.6	NW	3	8	4.7	4.2	989.1	ESE	3	8	5.5	5.2
11	Machrihanish	990.7	E	8	8	7.1	6.2	988.0	ESE	11	8	8.3	7.8
12	Boulmer	990.9	WNW	4	8	5.8	5.3	990.0	E	3	8	7.5	6.2
13	Eskdalemuir	991.6	N	3	8	4.7	4.4	989.6	NW	1	8	6.4	6.3
14	Aldergrove	990.9	S	3	8	6.3	6.1	988.8	W	3	8	7.2	7.2
15	Shap	991.2	SSW	7	8	8.3	7.8	989.8	SSW	12	8	10.3	9.4
16	Leeming	991.8	S	5	7	9.8	9.0	990.7	SSE	9	8	10.4	9.8
17	Ronaldsway	991.1	WSW	4	8	9.5	9.3	989.5	WSW	16	7	11.9	10.0
18	Bridlington	992.2	SW	6	8	9.8	9.1	991.6	SSW	8	8	10.1	9.4
19	Crosby	992.3	S	7	8	9.8	9.2	992.3	SW	10	8	11.2	9.6
20	Valley	991.5	SSW	13	8	10.6	10.0	992.2	SW	21	0	12.6	11.1
21	Waddington	994.3	SSW	11	8	10.2	8.8	993.4	WSW	16	7	13.1	10.4
22	Shawbury	993.1	S	7	8	9.8	9.0	993.9	SW	14	7	13.0	10.4
23	Weybourne	995.5	SW	13	7	10.9	8.3	994.2	SW	18	0	13.4	10.8
24	Bedford	995.8	SSW	10	7	9.8	8.9	996.2	SW	12	8	13.2	10.4
25	Aberporth	992.8	SW	19	7	12.3	12.2	995.9	SW	19	8	12.0	10.7
26	Sennybridge	993.5	SW	14	7	10.9	10.8	996.5	WSW	17	8	10.2	9.7
27	Wattisham	996.8	SW	10	8	10.4	9.3	996.3	W	17	7	13.5	10.6
28	Almondsbury	-	-	-	-	-	-	995.4	WSW	14	-	11.9	11.2
29	Heathrow	996.8	S	7	8	11.4	10.8	998.1	SW	17	7	15.3	11.9
30	Manston	999.0	SW	13	8	12.5	10.9	998.7	SW	17	8	13.8	12.0
31	Chivenor	996.4	WSW	20	8	13.0	12.3	999.2	WSW	19	8	13.1	11.5
32	Exeter	996.7	SSW	7	7	13.2	12.3	999.6	WSW	11	8	14.6	11.4
33	Herstmonceux	998.7	SW	7	8	12.6	12.5	1000.1	W	11	7	13.5	12.2
34	Hurn	997.2	SW	14	8	13.5	13.0	1000.2	WSW	12	8	13.6	12.3
35	Camborne	998.4	WSW	16	8	13.1	12.8	1001.1	SW	14	8	13.0	12.6

Daily Weather Summary for Sunday 02 December 2018

Selected European readings at (L) 0000 and (R) 1200 UTC

STATIONS		0000 UTC						1200 UTC					
NO	SITE	PRESS	WDIR	WSPD	CLOUD	TEMP	TDEW	PRESS	WDIR	WSPD	CLOUD	TEMP	TDEW
1	Murmansk	1005.1	SSW	19	8	1.2	-3.0	1006.8	S	12	7	-1.9	-7.7
2	Helsinki	-	-	-	8	-	-	1010.0	S	8	7	-1.3	-4.8
3	Stockholm	1007.5	SSW	2	-	3.7	3.1	1003.5	SE	4	-	4.5	3.7
4	Oslo	1002.5	SSW	4	-	2.4	1.8	996.0	ESE	4	8	4.6	3.4
5	Reykjavik	-	-	-	4	-	-	1000.2	N	12	2	-2.9	-9.8
6	Moscow	1027.9	SE	4	8	-6.1	-13.0	1021.7	SSE	4	8	-4.8	-7.1
7	Kiev	1020.9	WNW	4	8	-7.0	-8.7	1021.9	WSW	6	0	-2.1	-7.9
8	Warsaw	1017.2	SSE	2	8	-4.2	-4.9	1011.9	S	8	5	4.2	-0.9
9	Berlin	1010.9	S	4	-	3.6	2.3	1001.5	S	8	-	7.6	3.6
10	De Bilt	1001.0	S	12	8	9.6	9.3	997.5	WSW	8	8	13.2	12.4
11	Dublin	991.3	W	4	7	9.2	8.8	991.2	SW	10	7	11.1	8.6
12	Cork	992.5	WSW	14	7	11.9	11.5	993.4	SW	16	7	12.1	11.5
13	Sofia	1026.1	-	0	6	-3.8	-4.4	1023.0	-	0	0	3.0	-4.9
14	Belgrade	1024.1	SE	4	3	-0.6	-3.3	1019.7	SE	4	2	9.6	1.2
15	Budapest	1024.3	SSE	4	6	-1.7	-4.5	1021.2	ESE	6	7	0.0	-3.9
16	Prague	1017.4	N	4	-	0.0	-1.4	1009.2	N	4	8	1.2	-1.3
17	Munich	1016.0	S	4	8	4.5	2.2	1009.3	S	8	7	7.2	4.7
18	Strasbourg	1012.2	S	9	8	8.4	4.8	1007.5	S	12	8	12.1	10.0
19	Paris	1005.8	SSW	13	8	11.2	10.4	1006.6	WSW	12	7	14.9	13.4
20	Jersey	1002.1	SW	17	8	13.2	13.2	1004.7	WSW	17	8	13.2	13.2
21	Milan	1021.6	N	1	-	1.7	1.6	1018.9	SW	3	3	6.5	3.2
22	Marseille	1020.3	SE	5	8	5.0	4.3	1019.0	W	4	8	12.8	9.6
23	Bordeaux	1016.4	SW	11	8	12.1	11.5	1017.3	SW	13	8	13.2	12.1
24	Rome	1018.3	NNE	6	4	10.2	6.1	1019.1	E	2	7	15.1	7.3
25	Ajaccio	1019.7	NE	7	-	8.0	5.6	1020.7	WSW	2	6	15.5	10.0
26	Barcelona	1021.3	N	10	5	8.2	5.8	1020.9	WSW	7	3	17.6	9.9
27	Majorca	1021.9	N	2	5	9.1	7.5	1021.8	SW	7	5	17.4	11.2
28	Madrid	1025.7	-	0	7	5.9	4.7	1026.3	-	0	8	6.9	5.6
29	Lisbon	1026.1	-	-	-	11.9	11.5	1025.8	-	-	-	14.3	11.9
30	Athens	1020.9	N	1	-	9.9	3.7	1019.8	NNE	2	7	12.2	4.8
31	Malta	1013.6	NNW	4	4	12.3	10.6	1015.5	NNE	10	5	17.6	13.0
32	Gibraltar	1024.0	WSW	8	0	14.0	10.0	1024.1	SSW	7	5	18.7	7.6

Daily Weather Summary for Sunday 02 December 2018

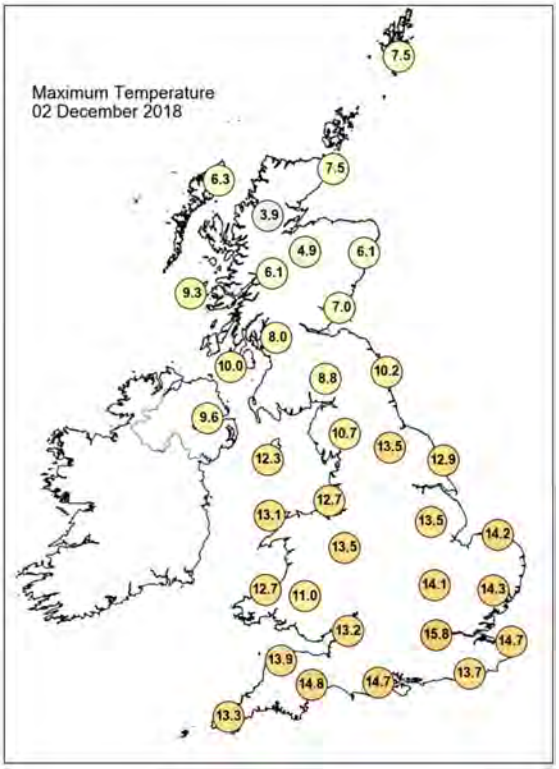

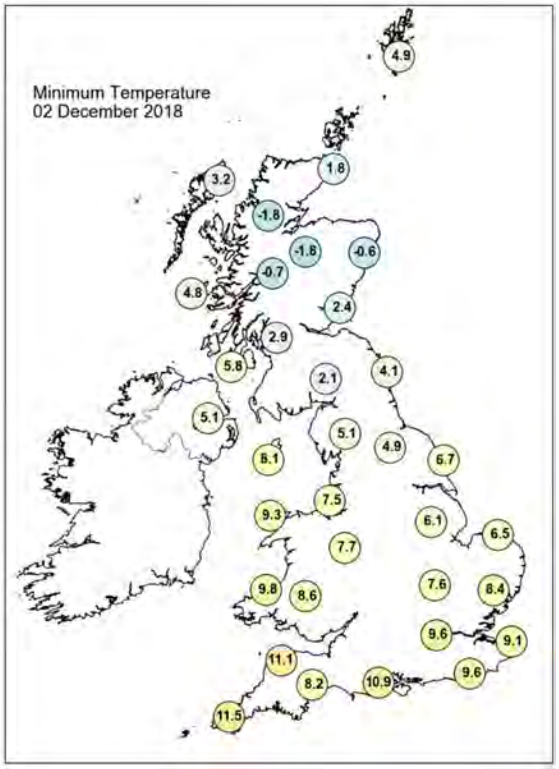

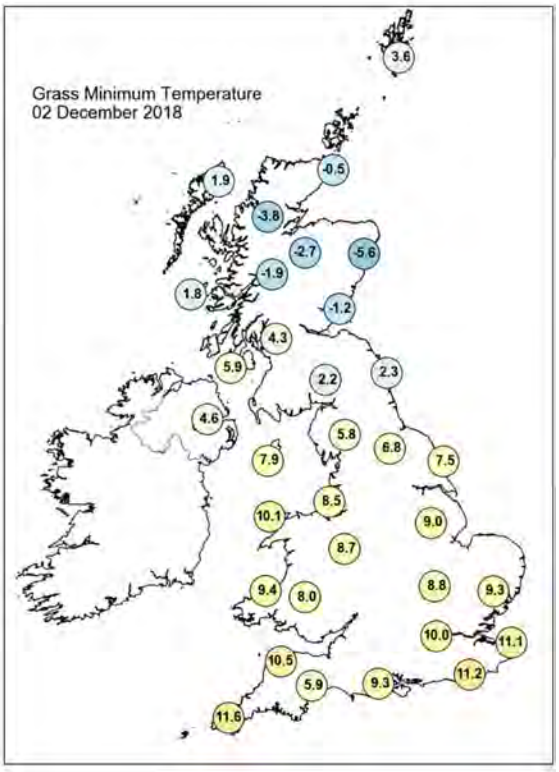

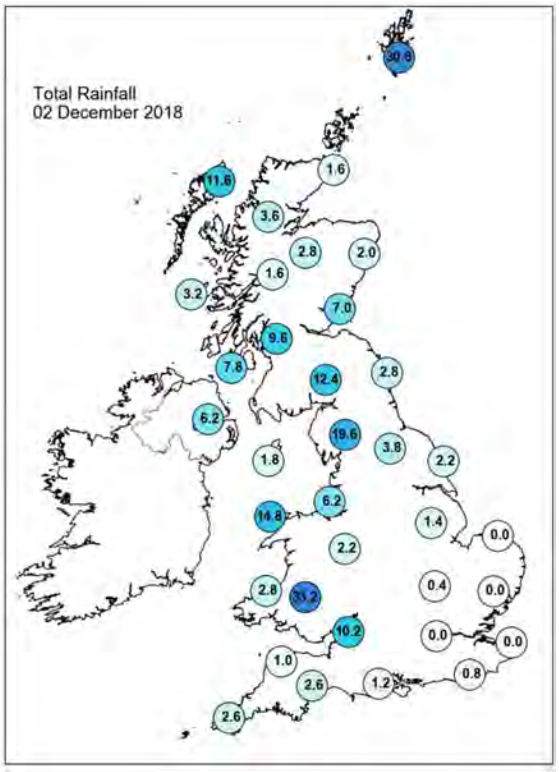

Daily Weather Summary for Sunday 02 December 2018

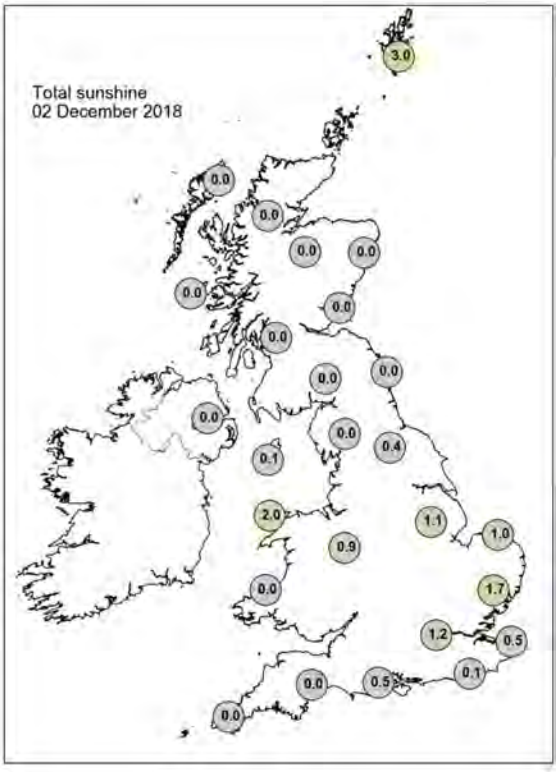

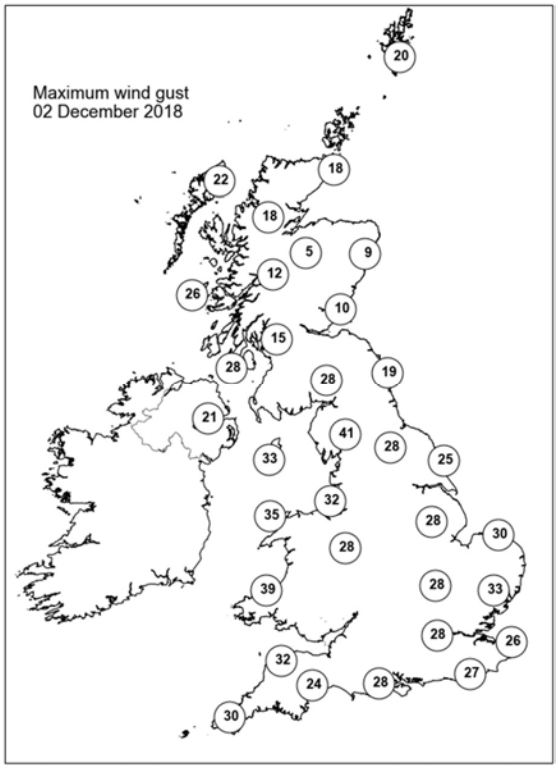

None of the selected stations observed a day of sleet or snow falling or non-zero snow depth at 0900 UTC.

Daily Weather Summary for Monday 03 December 2018

This day's summary created 12/12/2018 17:43

Summary of the UK Weather for Monday 03 December 2018

It was a cloudy start to the night, with outbreaks of rain across England and Wales, although some eastern parts stayed dry. Meanwhile, more persistent rain moved across Scotland, which gradually cleared away to the east and into the North Sea to allow for drier and clearer conditions. It turned chilly under the clearest skies across parts of Northern Ireland, southern Scotland and northern England. It stayed cloudy across England and Wales overnight, with patchy rain and drizzle at times. It was another breezy and very mild night across southern England, especially for early December. By the end of the night, another spell of rain, heavy at times, moved in from the Atlantic and spread across Wales and into southwest England by dawn. Further showers continued to affect western parts of Scotland. Those heavy bursts of rain continued to move across Wales and England through the morning and early afternoon, with strong winds along the coast. Elsewhere there were sunny spells and showers with lighter winds too. It stayed mild in the south.

Daily Extremes

Highest Maximum	**14.8°C** East Bergholt (Suffolk, 7mAMSL)
Lowest Maximum	**3.5°C** Crombie Country Park (Angus, 161mAMSL)
Highest Minimum	**12.6°C** Swanage (Dorset, 10mAMSL)
Lowest Minimum	**-2.6°C** Lossiemouth (Moray (in Grampian Region), 7mAMSL)
Lowest Grass Minimum	**-4.3°C** Killylane (Antrim, 250mAMSL)
Most Rainfall	**8.4mm** Achfary (Sutherland, 46mAMSL)
Most Sunshine	**6.1hr** Baintown (Fife, 123mAMSL)
Highest Gust	**51Kt 59mph** Wight: Needles Old Battery (Isle Of Wight, 80mAMSL)
Highest Gust (mountain)	**53Kt 61mph** Cairnwell (Aberdeenshire, 928mAMSL)
Greatest Snow Depth at 0900 UTC	No non-zero values

mAMSL refers to station elevation in metres above mean sea level

Daily Weather Summary for Monday 03 December 2018

North Atlantic and Europe analysis charts and satellite images at 0000 UTC

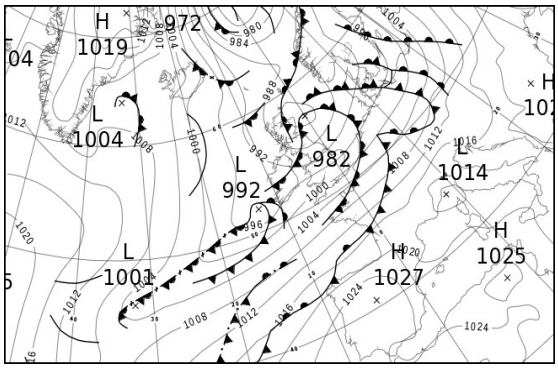



North Atlantic and Europe analysis charts and satellite images at 1200 UTC

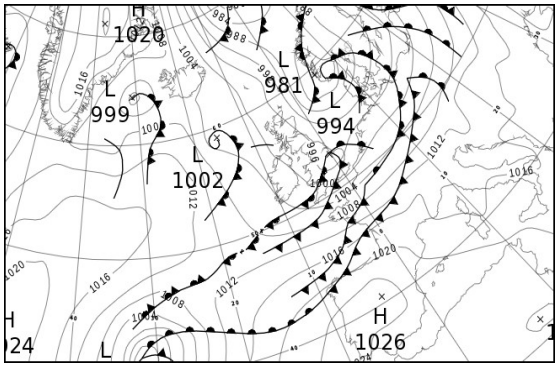



All satellite imagery copyright Met Office and EUMETSAT (European Organisation for the Exploitation of Meteorological Satellites). These show infra-red images from the geostationary MSG satellite. The rainfall rates are derived from both rain-radar and satellite data.

Daily Weather Summary for Monday 03 December 2018

UK satellite and rain-radar precipitation rates at (L) 0000 and (R) 1200 UTC



UK wind speed and direction at (L) 0000 and (R) 1200 UTC

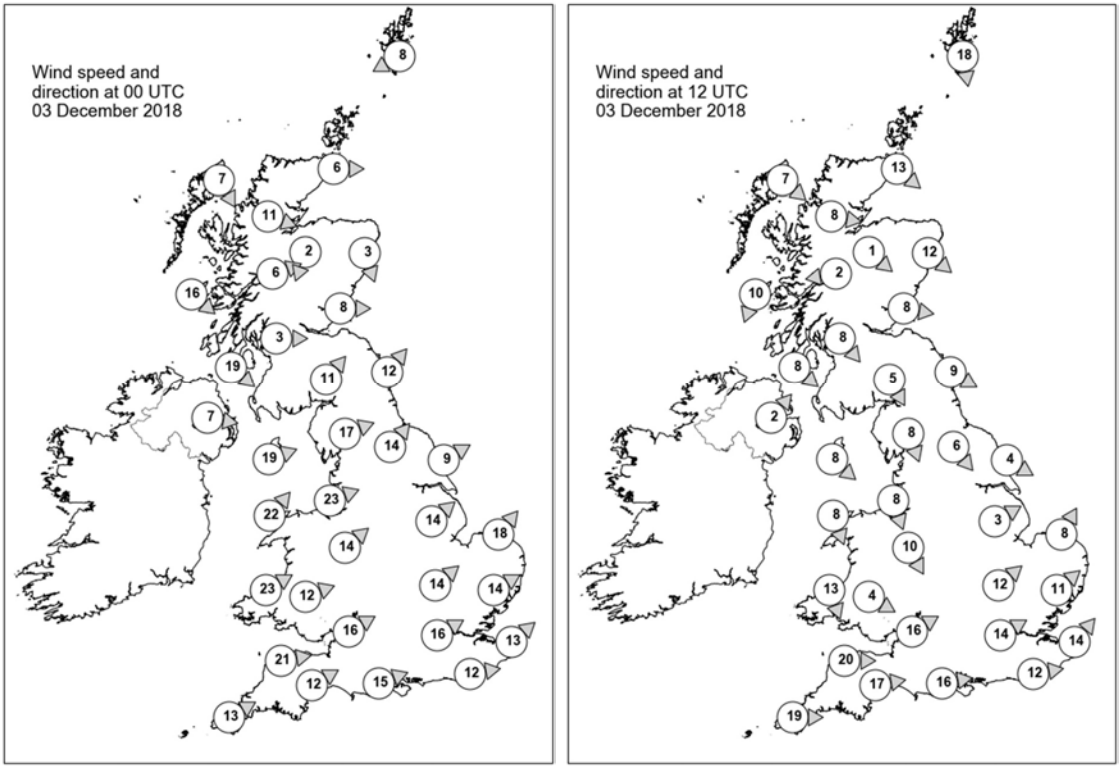

Daily Weather Summary for Monday 03 December 2018

Selected UK readings at (L) 0000 and (R) 1200 UTC

STATIONS		0000 UTC						1200 UTC					
NO	SITE	PRESS	WDIR	WSPD	CLOUD	TEMP	TDEW	PRESS	WDIR	WSPD	CLOUD	TEMP	TDEW
1	Lerwick	985.4	ENE	8	8	5.7	4.8	991.6	N	18	7	3.3	0.5
2	Wick	983.8	W	6	8	4.4	4.2	994.9	NW	13	5	5.5	1.9
3	Stornoway	987.8	NNW	7	6	2.5	2.2	998.7	NW	7	0	4.9	2.1
4	Loch Glascarnoch	986.4	WNW	11	7	3.7	3.6	998.4	W	8	4	2.5	1.8
5	Aviemore	984.9	NNE	2	8	3.5	3.5	997.6	NW	1	2	1.9	1.3
6	Dyce	983.5	NNW	3	7	5.5	5.4	995.0	NW	12	-	5.3	-
7	Tulloch Bridge	986.3	WSW	6	8	5.6	5.1	998.8	E	2	8	3.6	2.6
8	Tiree	988.9	NW	16	7	6.8	4.4	998.9	NNE	10	5	6.2	3.6
9	Leuchars	984.7	W	8	8	5.1	5.1	996.5	W	8	0	6.3	2.1
10	Bishopton	986.0	W	3	8	7.5	7.5	997.4	NW	8	0	6.2	2.8
11	Machrihanish	988.7	NW	19	8	8.1	6.3	997.9	NW	8	1	8.2	4.6
12	Boulmer	985.3	SW	12	4	9.8	8.0	995.9	WNW	9	2	7.3	2.3
13	Eskdalemuir	986.7	SW	11	8	8.6	7.2	997.0	NNW	5	2	5.7	2.0
14	Aldergrove	991.1	W	7	8	7.6	6.0	999.6	SW	2	1	6.0	3.8
15	Shap	988.6	WSW	17	8	9.0	7.7	997.0	NNW	8	0	5.4	2.7
16	Leeming	989.2	SW	14	8	11.6	7.8	996.0	NW	6	4	7.0	3.2
17	Ronaldsway	990.2	WSW	19	5	11.2	8.4	998.2	NW	8	4	9.1	4.2
18	Bridlington	989.9	WSW	9	3	10.9	8.7	994.7	WNW	4	7	7.9	5.0
19	Crosby	992.2	WSW	23	7	11.2	8.0	997.1	NNW	8	8	8.2	6.2
20	Valley	993.2	SW	22	7	11.6	8.8	998.7	NNW	8	5	8.9	4.4
21	Waddington	993.0	SW	14	1	11.0	8.3	994.0	WSW	3	7	9.3	9.1
22	Shawbury	994.3	SW	14	7	11.2	8.3	996.6	NNW	10	6	8.4	6.9
23	Weybourne	994.0	SW	18	1	12.0	9.8	994.1	SSW	8	8	10.3	9.9
24	Bedford	996.0	SW	14	0	11.4	8.9	994.9	SW	12	7	12.6	9.7
25	Aberporth	996.7	WSW	23	8	10.8	9.0	998.6	NNW	13	8	8.2	7.8
26	Sennybridge	997.5	WSW	12	8	9.3	8.6	997.5	WNW	4	7	8.6	7.7
27	Wattisham	996.3	WSW	14	5	12.1	9.5	995.7	SW	11	4	11.7	10.3
28	Almondsbury	995.9	WSW	16	-	11.5	9.6	994.4	WSW	16	-	11.8	10.0
29	Heathrow	998.6	WSW	16	2	12.7	9.9	997.0	WSW	14	8	13.0	10.6
30	Manston	999.0	SW	13	8	12.9	10.9	997.9	SW	14	6	14.0	10.3
31	Chivenor	1000.2	W	21	8	12.4	10.2	999.6	W	20	7	11.3	9.9
32	Exeter	1000.8	WSW	12	6	12.1	9.1	999.3	W	17	8	13.3	9.1
33	Herstmonceux	1000.4	W	12	8	12.8	11.8	998.5	W	12	8	13.5	10.8
34	Hurn	1000.8	WSW	15	8	13.0	11.4	998.9	W	16	8	13.2	10.4
35	Camborne	1002.3	WSW	13	8	12.4	10.8	1003.0	W	19	7	11.6	9.4

Daily Weather Summary for Monday 03 December 2018

Selected European readings at (L) 0000 and (R) 1200 UTC

STATIONS		0000 UTC						1200 UTC					
NO	SITE	PRESS	WDIR	WSPD	CLOUD	TEMP	TDEW	PRESS	WDIR	WSPD	CLOUD	TEMP	TDEW
1	Murmansk	1003.5	S	14	8	-2.2	-6.1	1002.8	SSW	12	7	-3.2	-6.6
2	Helsinki	1007.6	SE	10	8	-1.7	-4.0	1002.6	ESE	12	8	-0.8	-0.8
3	Stockholm	997.0	SE	14	-	5.1	4.1	992.2	SE	8	-	5.2	4.7
4	Oslo	990.1	NNE	6	-	4.8	3.9	984.7	NNE	6	8	5.4	4.7
5	Reykjavik	1004.4	NNE	8	1	-3.8	-9.8	1007.8	E	3	6	-6.4	-11.7
6	Moscow	1019.5	SSW	2	8	-3.7	-5.2	1020.3	-	0	8	-3.8	-7.1
7	Kiev	1022.0	SSW	6	0	-12.4	-15.1	1017.4	S	6	8	-1.8	-2.3
8	Warsaw	1005.8	SSE	6	8	0.8	0.0	1004.2	S	6	7	6.0	5.4
9	Berlin	1000.0	SW	8	-	10.4	9.0	999.1	WSW	8	-	13.0	10.5
10	De Bilt	998.4	SW	12	8	12.7	11.9	998.4	SW	8	8	13.1	10.4
11	Dublin	992.9	W	19	7	8.9	7.1	1000.5	WNW	12	2	7.2	4.6
12	Cork	996.4	SW	8	7	9.4	8.7	1003.4	NW	8	1	8.4	3.4
13	Sofia	1023.7	-	0	0	-3.4	-4.0	1019.5	-	0	6	0.0	-1.0
14	Belgrade	1016.2	SE	6	0	4.2	-0.2	1014.2	ESE	4	5	11.0	4.0
15	Budapest	1015.4	NNE	4	7	0.1	-2.6	1013.3	E	4	7	4.6	1.3
16	Prague	1006.6	N	4	-	7.0	4.9	1004.5	WSW	8	4	12.2	7.5
17	Munich	1008.9	WSW	6	8	10.2	9.1	1008.1	W	16	8	14.0	8.1
18	Strasbourg	1007.7	S	10	8	12.2	10.9	1007.0	SSW	17	8	14.7	10.5
19	Paris	1007.4	SW	12	8	14.4	12.6	1005.8	SW	15	8	14.5	11.6
20	Jersey	1005.6	WSW	16	7	12.8	12.6	1004.3	WSW	20	8	13.1	11.8
21	Milan	1015.9	W	3	2	4.8	3.3	1014.2	W	4	0	9.9	4.7
22	Marseille	1018.1	WSW	2	8	10.1	9.5	1017.2	NNE	2	8	13.7	10.3
23	Bordeaux	1018.1	WSW	10	8	12.9	11.6	1018.0	SW	9	8	14.9	14.1
24	Rome	1018.0	WSW	11	7	15.5	11.4	1015.6	WSW	14	8	17.2	13.3
25	Ajaccio	1019.2	NE	4	8	11.9	9.6	1017.0	W	2	7	17.1	11.8
26	Barcelona	1019.7	N	8	1	11.6	8.1	1019.8	N	10	7	16.6	9.5
27	Majorca	1020.8	ENE	2	7	7.3	6.7	1020.2	SSW	3	5	18.9	13.7
28	Madrid	1026.9	ESE	3	8	7.0	5.8	1027.2	N	4	8	6.8	5.0
29	Lisbon	1025.6	-	-	-	13.1	12.5	1025.2	ENE	6	7	15.7	11.2
30	Athens	1019.1	N	3	-	9.1	0.4	1015.9	N	3	6	14.8	5.2
31	Malta	1019.2	NNW	4	4	14.0	11.4	1018.8	NW	10	6	18.2	13.0
32	Gibraltar	1023.0	WSW	9	0	15.5	10.0	1022.0	SSW	9	4	19.5	13.2

Daily Weather Summary for Monday 03 December 2018

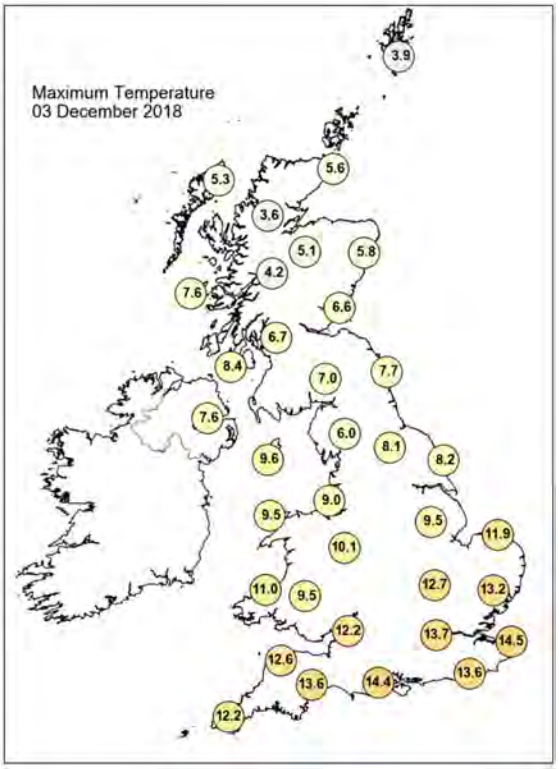

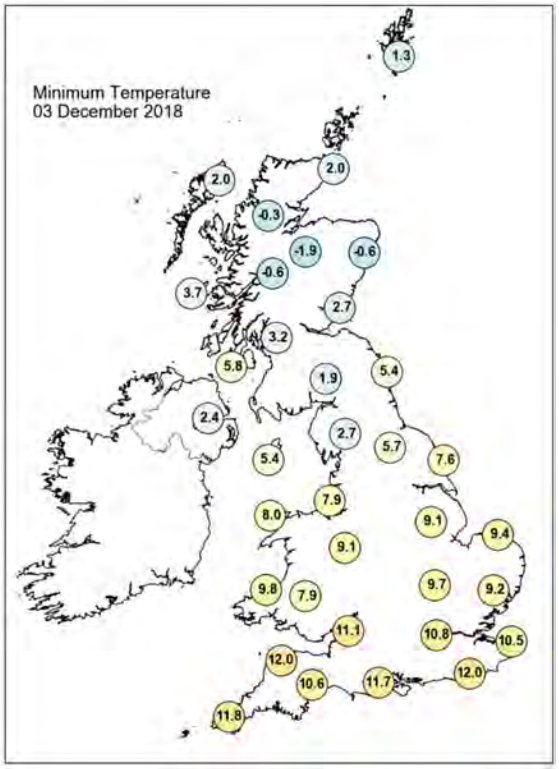

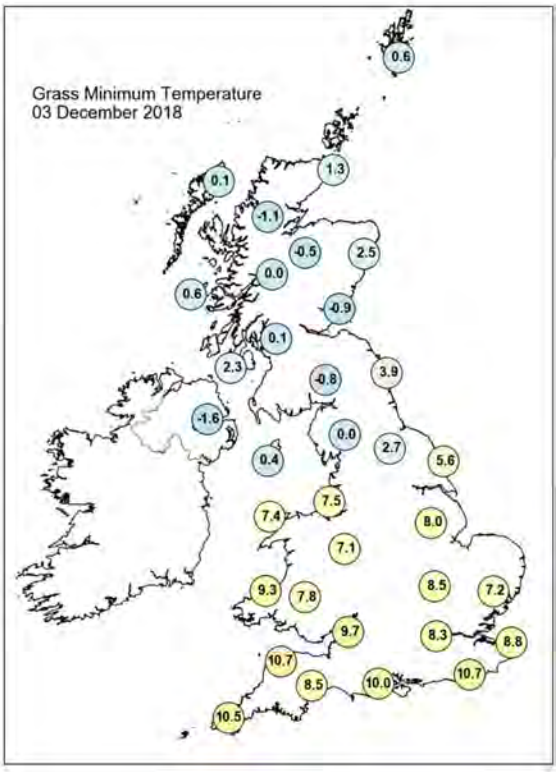

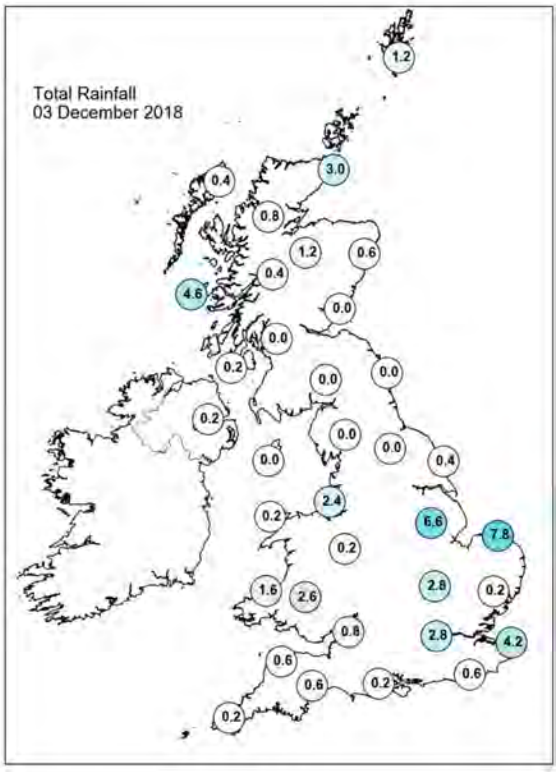

Daily Weather Summary for Monday 03 December 2018

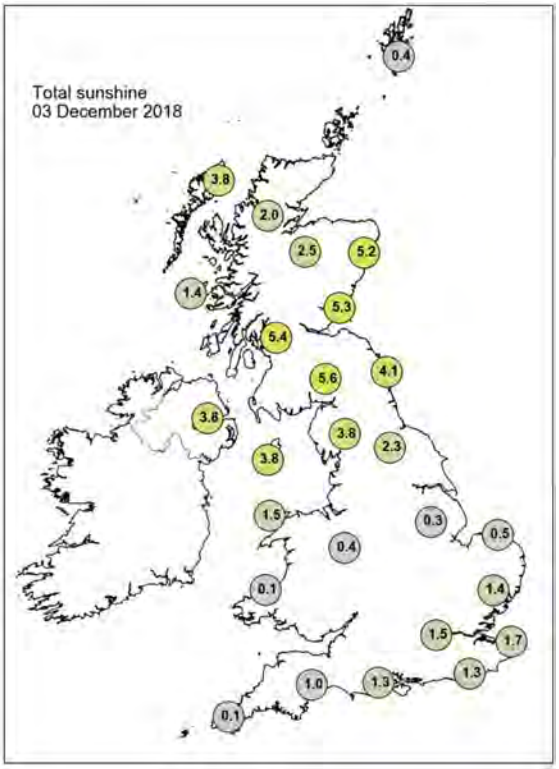

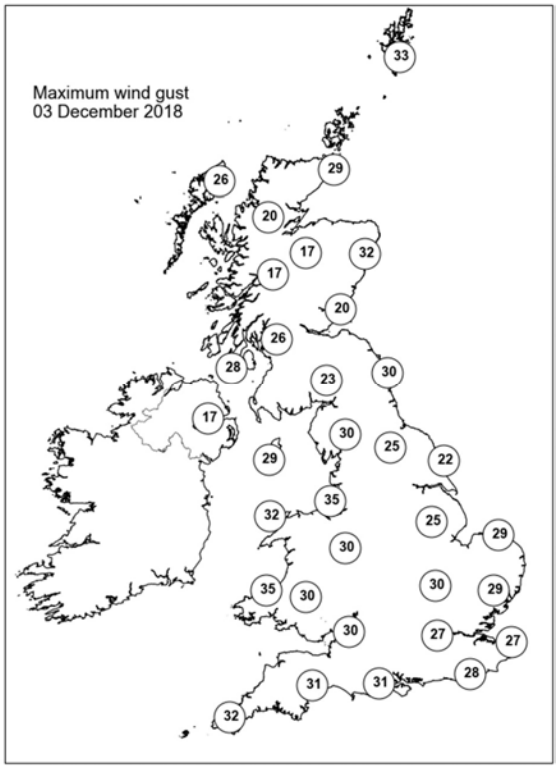

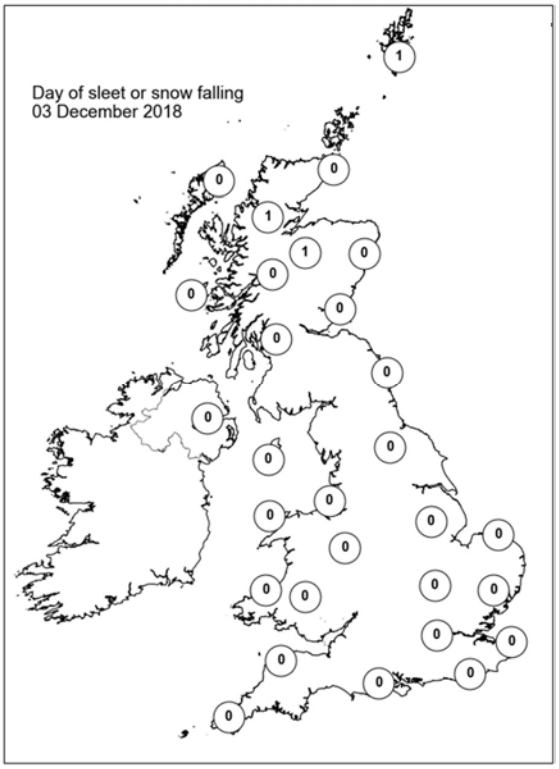

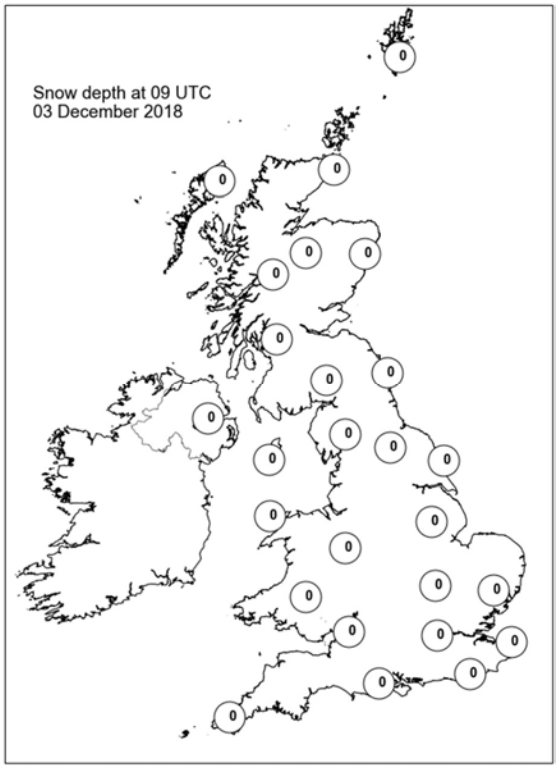

Daily Weather Summary for Tuesday 04 December 2018

This day's summary created 12/12/2018 17:43

Summary of the UK Weather for Tuesday 04 December 2018

Clear skies and light winds across much of the UK through the small hours of Tuesday morning led to some chilly and frosty conditions, with some pockets of mist and freezing fog, across the UK by dawn. There were showers for western Scotland. Through the day it remained settled but cool across much of the UK as a ridge of high pressure dominated. It was a fairly sunny day for eastern parts once any early mist or fog cleared. Scattered showers continued to affect western Scotland. In the southwest, cloud thickened with rain arriving across the southwest peninsula and south Wales by dusk. Through Tuesday evening the cloud and rain in the southwest continued to make northeastward progress across England and Wales. It remained dry and cool across the northern half of the UK, with clear skies persisting across northern Scotland. Showers affected the Northern Isles.

Daily Extremes

Highest Maximum	**13.4°C** Bude (Cornwall, 15mAMSL)
Lowest Maximum	**-0.1°C** Oyne No 2 (Aberdeenshire, 116mAMSL)
Highest Minimum	**8.0°C** Scilly: St Marys Airport (Isles Of Scilly, 31mAMSL)
Lowest Minimum	**-6.2°C** Redesdale Camp (Northumberland, 211mAMSL)
Lowest Grass Minimum	**-10.1°C** Copley (Durham, 253mAMSL)
Most Rainfall	**24.4mm** Whitechurch (Dyfed, 129mAMSL)
Most Sunshine	**4.8hr** Bognor Regis (West Sussex, 7mAMSL)
Highest Gust	**40Kt 46mph** Sella Ness (Shetland, 7mAMSL)
Highest Gust (mountain)	**34Kt 39mph** Cairngorm Summit (Inverness-shire, 1237mAMSL)
Greatest Snow Depth at 0900 UTC	No non-zero values

mAMSL refers to station elevation in metres above mean sea level

Daily Weather Summary for Tuesday 04 December 2018

North Atlantic and Europe analysis charts and satellite images at 0000 UTC

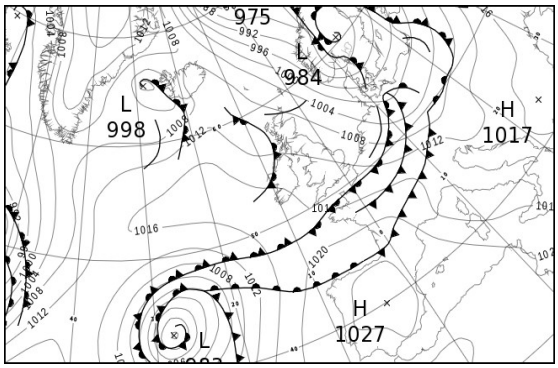



North Atlantic and Europe analysis charts and satellite images at 1200 UTC

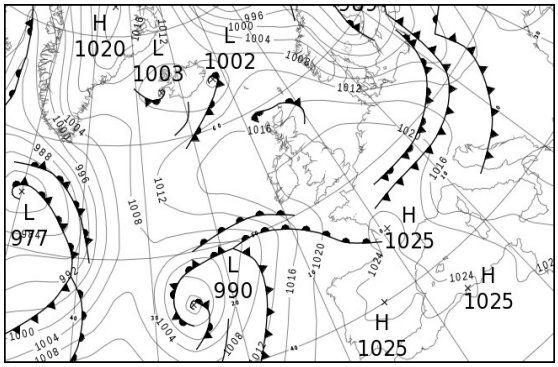



All satellite imagery copyright Met Office and EUMETSAT (European Organisation for the Exploitation of Meteorological Satellites). These show infra-red images from the geostationary MSG satellite. The rainfall rates are derived from both rain-radar and satellite data.

Daily Weather Summary for Tuesday 04 December 2018

UK satellite and rain-radar precipitation rates at (L) 0000 and (R) 1200 UTC



UK wind speed and direction at (L) 0000 and (R) 1200 UTC

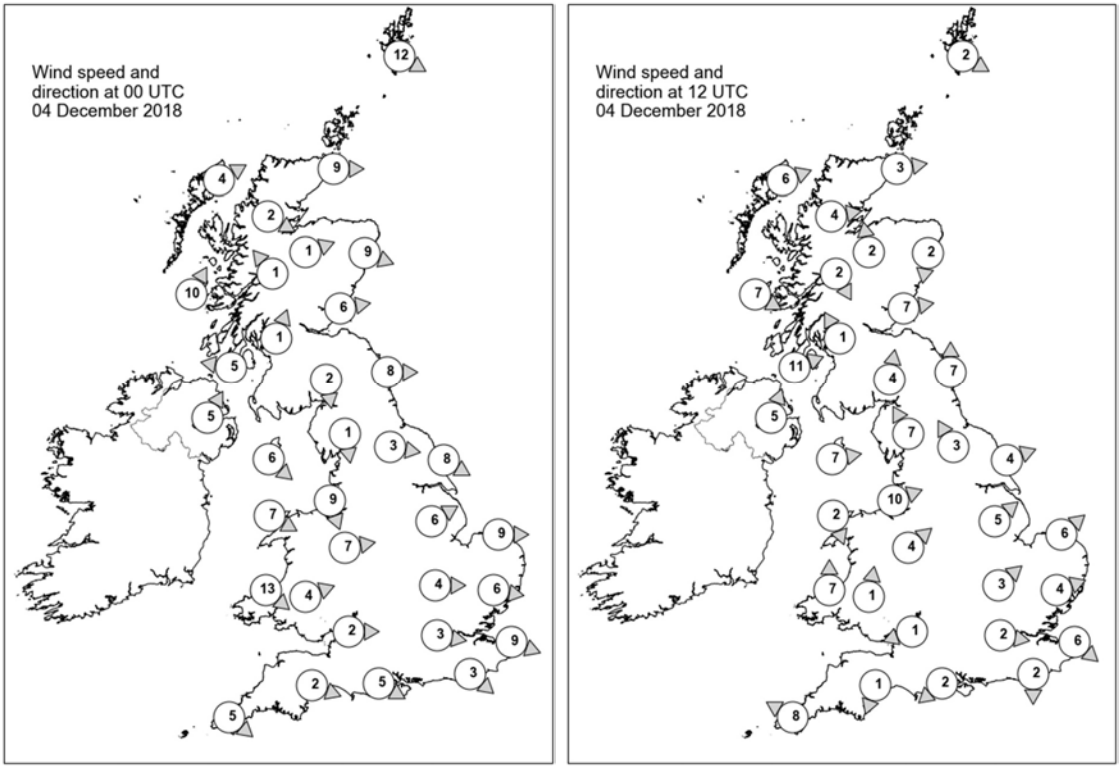

Daily Weather Summary for Tuesday 04 December 2018

Selected UK readings at (L) 0000 and (R) 1200 UTC

STATIONS		0000 UTC						1200 UTC					
NO	SITE	PRESS	WDIR	WSPD	CLOUD	TEMP	TDEW	PRESS	WDIR	WSPD	CLOUD	TEMP	TDEW
1	Lerwick	1004.7	WNW	12	5	1.5	-0.7	1014.8	WNW	2	7	1.7	-0.2
2	Wick	1009.0	W	9	8	0.9	0.1	1015.3	W	3	8	2.0	1.2
3	Stornoway	1009.5	WSW	4	8	2.0	0.6	1015.6	WSW	6	2	4.2	2.4
4	Loch Glascarnoch	1011.4	WNW	2	8	-1.6	-2.1	1016.5	W	4	6	2.1	1.5
5	Aviemore	1011.4	WSW	1	4	-2.3	-2.8	1017.0	S	2	0	2.0	0.1
6	Dyce	1009.6	WNW	9	2	1.6	-0.3	1016.3	N	2	0	1.5	-1.0
7	Tulloch Bridge	1013.0	SE	1	1	-4.1	-4.3	1018.4	NNW	2	6	1.0	0.5
8	Tiree	1010.9	SSW	10	8	4.2	2.8	1017.3	WNW	7	0	7.0	3.0
9	Leuchars	1010.4	W	6	0	-0.6	-1.7	1017.2	W	7	0	3.5	1.7
10	Bishopton	1011.4	SSW	1	1	0.2	-0.5	1018.1	SSE	1	1	4.6	2.9
11	Machrihanish	1011.7	E	5	0	0.3	-0.5	1018.3	WSW	11	6	6.6	4.3
12	Boulmer	1010.6	W	8	2	3.5	-0.3	1019.0	S	7	0	5.2	1.4
13	Eskdalemuir	1012.6	N	2	0	-3.0	-3.3	1020.1	S	4	8	0.9	-3.3
14	Aldergrove	1013.3	SSW	5	0	1.2	0.9	1020.1	SSW	5	0	3.1	2.4
15	Shap	1012.6	N	1	5	-2.4	-2.9	1020.7	SSE	7	1	3.7	3.1
16	Leeming	1011.4	W	3	3	-0.5	-1.3	1021.1	SSE	3	7	1.7	-0.2
17	Ronaldsway	1012.3	NW	6	2	6.8	3.6	1020.5	W	7	7	7.1	2.5
18	Bridlington	1010.4	WNW	8	0	2.7	0.9	1020.7	WSW	4	0	5.8	1.7
19	Crosby	1011.9	NNW	9	6	7.3	5.5	-	WSW	10	5	-	-
20	Valley	1013.2	WNW	7	1	6.3	3.7	1021.1	NNW	2	7	6.6	4.5
21	Waddington	1011.6	WSW	6	0	3.0	1.9	1022.2	SW	5	5	4.7	2.6
22	Shawbury	1012.7	W	7	6	3.9	3.2	1021.9	SW	4	7	5.4	3.7
23	Weybourne	1011.1	W	9	0	4.1	2.9	1022.0	SW	6	0	7.2	4.0
24	Bedford	1012.5	W	4	0	3.1	2.3	1022.7	SW	3	0	5.1	3.2
25	Aberporth	1014.2	NW	13	5	7.4	3.2	1021.6	S	7	8	5.6	3.5
26	Sennybridge	1014.5	WSW	4	1	2.7	2.4	1022.5	S	1	2	4.1	3.6
27	Wattisham	1011.8	W	6	7	3.4	2.7	1022.6	WSW	4	1	5.9	3.9
28	Almondsbury	1010.9	W	2	-	3.7	2.7	1019.6	ENE	1	-	6.2	4.7
29	Heathrow	1012.7	W	3	5	6.5	4.4	1022.9	W	2	0	8.0	3.7
30	Manston	1012.1	WNW	9	3	6.1	4.1	1022.8	NW	6	0	7.0	4.3
31	Chivenor	1014.7	-	-	2	5.9	2.2	1022.0	-	-	4	6.3	3.8
32	Exeter	1014.0	WNW	2	6	6.8	5.3	1021.9	NNE	1	8	5.4	4.5
33	Herstmonceux	1012.9	NW	3	1	7.5	4.1	1022.8	N	2	0	8.8	4.2
34	Hurn	1013.7	WNW	5	3	6.6	4.3	1022.8	NE	2	7	7.5	4.5
35	Camborne	1015.4	NW	5	1	8.2	4.9	1020.8	ESE	8	7	8.9	5.1

Daily Weather Summary for Tuesday 04 December 2018

Selected European readings at (L) 0000 and (R) 1200 UTC

STATIONS		0000 UTC						1200 UTC					
NO	SITE	PRESS	WDIR	WSPD	CLOUD	TEMP	TDEW	PRESS	WDIR	WSPD	CLOUD	TEMP	TDEW
1	Murmansk	1003.2	S	12	7	-2.6	-5.3	1004.7	S	14	8	-4.7	-7.8
2	Helsinki	998.2	SE	8	8	0.4	0.4	-	-	-	9	-	-
3	Stockholm	989.5	S	8	-	7.1	6.7	991.3	S	8	-	5.2	4.5
4	Oslo	984.5	NNE	2	-	4.4	4.0	1000.6	NNW	6	6	3.7	-4.7
5	Reykjavik	-	-	-	-	-	-	1006.2	S	4	6	-1.4	-2.5
6	Moscow	1020.2	S	4	8	-5.6	-9.4	1020.2	SSE	4	8	-3.8	-7.0
7	Kiev	1015.9	SSW	8	8	-0.1	-1.2	1016.3	SSW	6	8	3.2	1.4
8	Warsaw	1004.2	SSE	2	6	5.3	5.1	1007.2	W	6	8	7.7	7.5
9	Berlin	1000.4	SW	8	-	9.1	7.3	1014.8	W	16	-	8.1	2.0
10	De Bilt	1008.2	W	4	3	7.4	5.6	1021.8	NW	2	0	8.0	2.6
11	Dublin	1015.1	WSW	8	1	2.2	0.7	1021.3	WSW	2	7	4.6	1.3
12	Cork	1016.7	WNW	4	1	3.0	1.0	1020.6	E	6	8	4.4	2.0
13	Sofia	1018.8	-	0	9	-2.5	-2.8	1015.5	-	0	8	1.4	-2.0
14	Belgrade	1012.4	SE	2	5	8.0	6.2	1013.5	NNW	2	8	9.3	6.8
15	Budapest	1012.1	ENE	2	8	3.0	2.7	1013.6	SW	4	5	6.4	6.0
16	Prague	1004.7	N	2	-	8.3	6.6	1016.6	WNW	8	6	7.8	0.8
17	Munich	1010.7	W	14	7	10.5	5.9	1019.6	W	10	8	8.6	4.0
18	Strasbourg	1012.7	SW	9	8	11.3	7.6	1022.3	NW	4	8	9.9	5.7
19	Paris	1015.0	W	6	7	10.9	8.3	1023.0	N	3	7	11.6	6.3
20	Jersey	1014.6	W	14	8	10.8	10.5	1022.5	ENE	4	7	10.5	6.6
21	Milan	1014.1	NNW	3	-	5.0	4.7	1014.6	W	5	0	13.3	6.8
22	Marseille	1018.7	SE	6	-	9.3	8.4	1020.2	NW	18	-	16.8	9.2
23	Bordeaux	1021.8	W	6	8	14.4	13.4	1024.6	WNW	2	-	15.3	10.7
24	Rome	1013.6	SW	6	6	15.9	13.5	1013.9	N	6	2	18.9	12.3
25	Ajaccio	1016.8	SSE	2	8	14.8	11.8	1016.9	WNW	9	-	19.1	11.4
26	Barcelona	1020.9	N	12	1	12.4	9.2	1023.7	N	9	3	17.5	11.2
27	Majorca	1021.4	-	0	2	8.1	7.3	1023.0	SW	2	1	21.8	11.1
28	Madrid	1028.2	NNW	2	9	4.9	4.8	1025.7	SSW	3	2	11.1	8.6
29	Lisbon	1022.9	-	-	-	10.8	9.7	1022.5	ENE	4	5	11.4	9.2
30	Athens	1013.9	N	1	-	7.6	4.6	1010.8	NW	6	6	15.4	5.4
31	Malta	1017.3	NW	12	2	16.0	13.6	1015.9	NNW	18	5	18.5	14.2
32	Gibraltar	1022.1	WSW	5	0	14.2	12.3	1023.5	ENE	6	2	18.2	12.8

Daily Weather Summary for Tuesday 04 December 2018

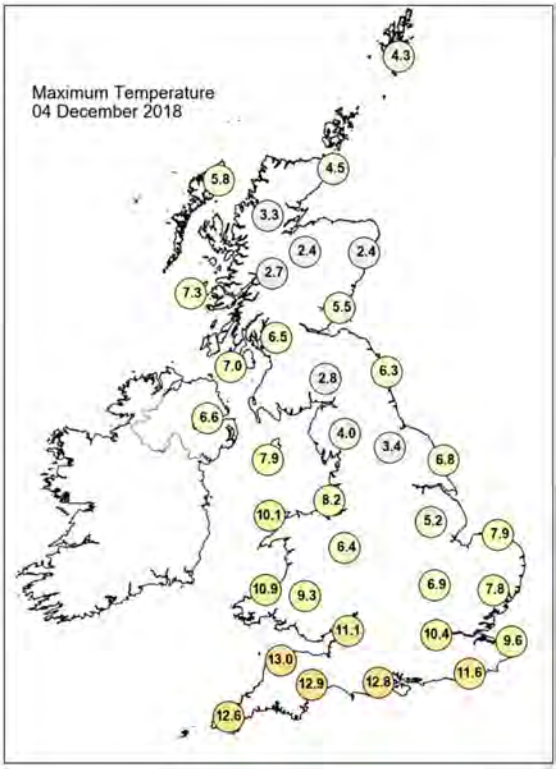

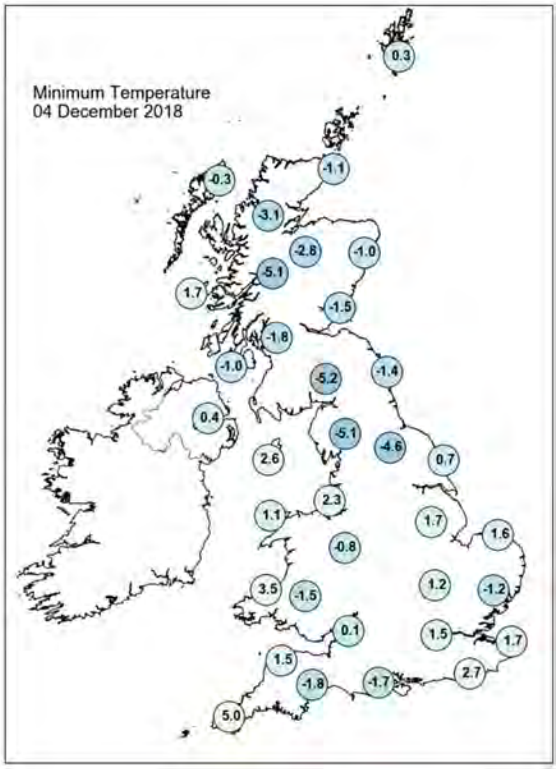

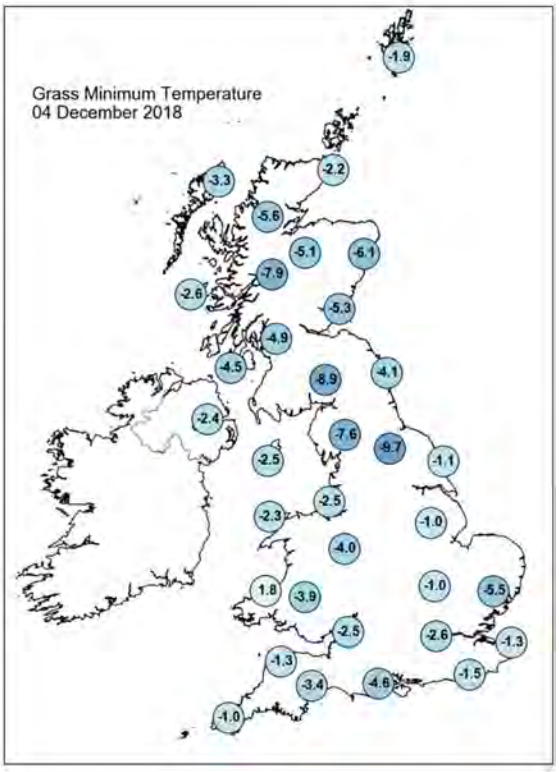

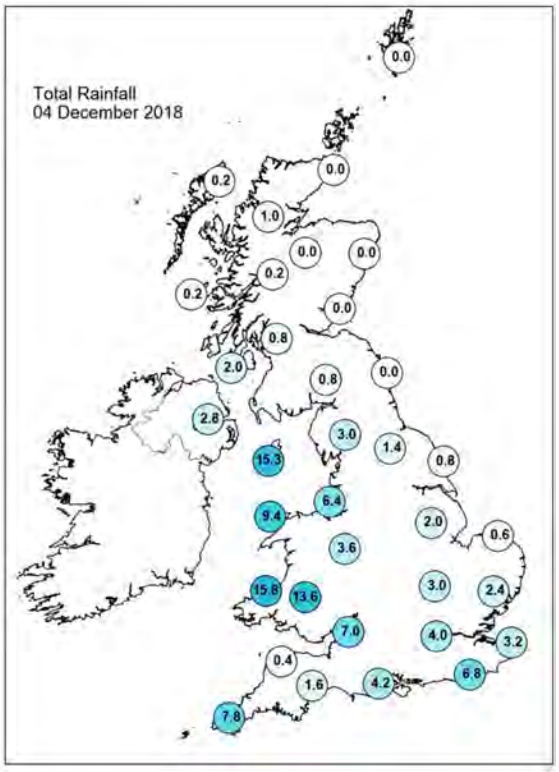

Daily Weather Summary for Tuesday 04 December 2018

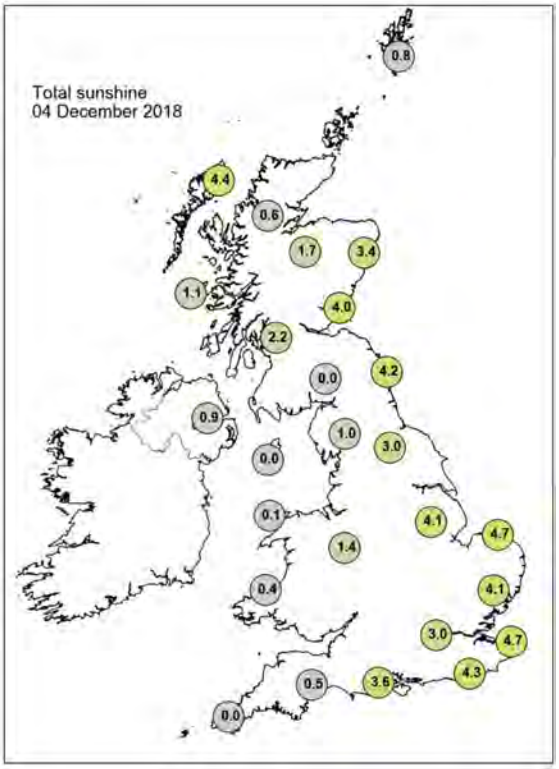

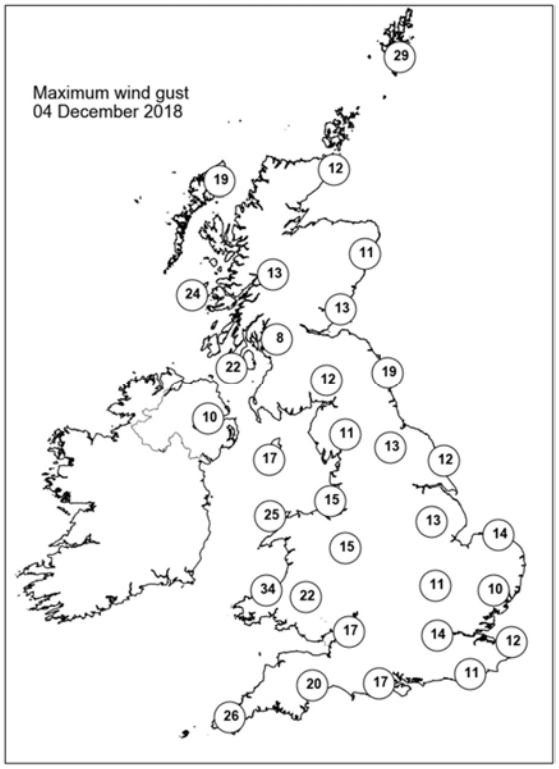

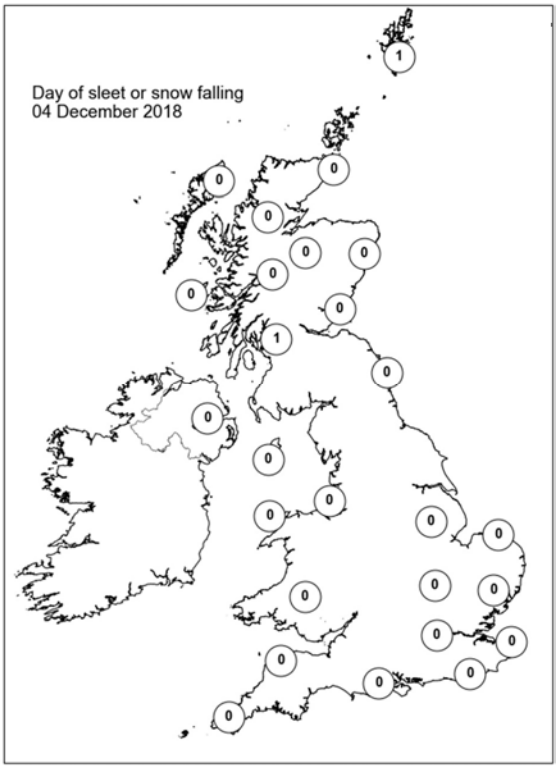

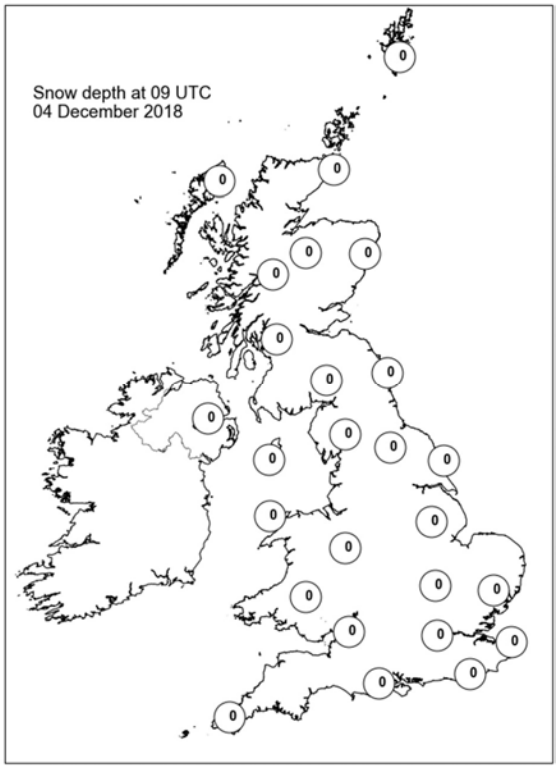

Daily Weather Summary for Wednesday 05 December 2018

This day's summary created 12/12/2018 17:43

Summary of the UK Weather for Wednesday 05 December 2018

It was a cloudy and wet night in Wales, Northern Ireland and southwest England with hill fog. Northern England was cloudy and relatively mild. However, northern Scotland stayed cold and clear. Through daylight hours the rain pushed northwards into southeast Scotland and northeast England and gave some transient hill snow and ice during the morning. There were some heavy spells of rain, especially across southern Wales. In the afternoon scattered showers followed into the west, bringing further spells of rain to Wales and southwest England. It remained cloudy across most of the UK on Wednesday as rain slowly cleared eastwards. However, northern Scotland stayed dry and cold with some long spells of sunshine.

Daily Extremes

Highest Maximum	**13.9°C** Odiham (Hampshire, 118mAMSL)
Lowest Maximum	**1.2°C** Urquhart, Northwood (Ross & Cromarty, 17mAMSL)
Highest Minimum	**10.0°C** Scilly: St Marys Airport (Isles Of Scilly, 31mAMSL)
Lowest Minimum	**-8.8°C** Braemar No 2 (Aberdeenshire, 327mAMSL)
Lowest Grass Minimum	**-12.9°C** Balmoral (Aberdeenshire, 283mAMSL)
Most Rainfall	**26.8mm** Capel Curig No 3 (Gwynedd, 216mAMSL)
Most Sunshine	**3.5hr** Altnaharra No 2 (Sutherland, 81mAMSL)
Highest Gust	**40Kt 46mph** Wight: Needles Old Battery (Isle Of Wight, 80mAMSL)
Highest Gust (mountain)	**41Kt 47mph** Cairngorm Summit (Inverness-shire, 1237mAMSL)
Greatest Snow Depth at 0900 UTC	**1cm** Aboyne No 2 (Aberdeenshire, 140mAMSL) also Aviemore (Inverness-shire, 228mAMSL)

mAMSL refers to station elevation in metres above mean sea level

Daily Weather Summary for Wednesday 05 December 2018

North Atlantic and Europe analysis charts and satellite images at 0000 UTC

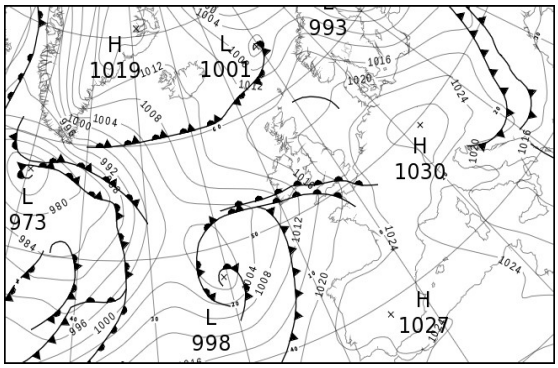



North Atlantic and Europe analysis charts and satellite images at 1200 UTC

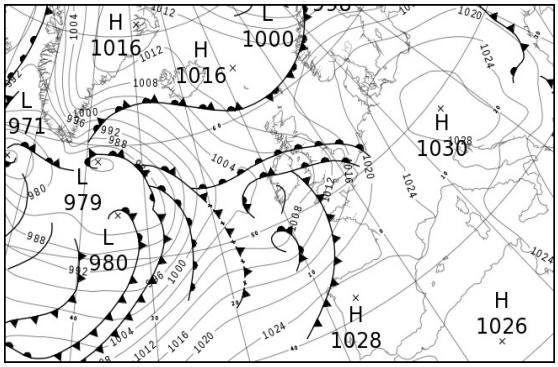



All satellite imagery copyright Met Office and EUMETSAT (European Organisation for the Exploitation of Meteorological Satellites). These show infra-red images from the geostationary MSG satellite. The rainfall rates are derived from both rain-radar and satellite data.

Daily Weather Summary for Wednesday 05 December 2018

UK satellite and rain-radar precipitation rates at (L) 0000 and (R) 1200 UTC



UK wind speed and direction at (L) 0000 and (R) 1200 UTC

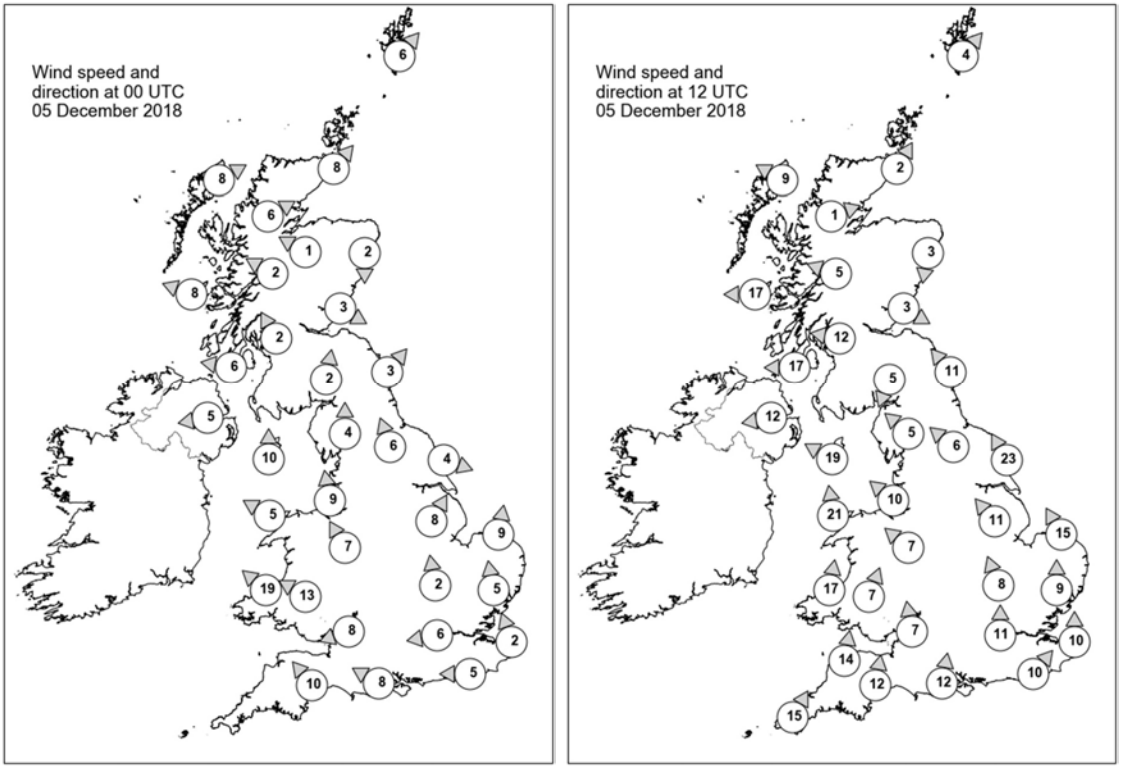

Daily Weather Summary for Wednesday 05 December 2018

Selected UK readings at (L) 0000 and (R) 1200 UTC

STATIONS		0000 UTC						1200 UTC					
NO	SITE	PRESS	WDIR	WSPD	CLOUD	TEMP	TDEW	PRESS	WDIR	WSPD	CLOUD	TEMP	TDEW
1	Lerwick	1015.8	SW	6	1	1.8	0.3	1014.9	SW	4	7	-	1.4
2	Wick	1017.1	SW	8	0	2.7	0.3	1014.6	SSW	2	7	2.0	-0.2
3	Stornoway	1017.3	WSW	8	6	1.7	0.5	1012.9	ESE	9	2	5.1	1.0
4	Loch Glascarnoch	1018.8	WSW	6	4	0.2	-2.3	1014.6	WSW	1	0	-2.8	-3.2
5	Aviemore	1019.6	ESE	1	8	-1.2	-1.4	1015.1	-	-	0	-4.3	-4.7
6	Dyce	1019.4	N	2	0	-2.2	-2.7	1015.1	N	3	6	-1.4	-2.2
7	Tulloch Bridge	1020.3	ESE	2	2	-2.3	-3.1	1013.1	ESE	5	6	2.3	-0.2
8	Tiree	1017.5	ESE	8	7	5.2	3.0	1009.6	E	17	8	5.8	2.2
9	Leuchars	1019.8	WNW	3	1	-2.0	-2.2	1013.2	WNW	3	8	0.9	0.9
10	Bishopton	1019.2	SSE	2	2	1.4	1.2	1010.6	E	12	8	3.4	2.6
11	Machrihanish	1017.7	E	6	0	2.0	1.5	1008.0	E	17	8	4.7	3.9
12	Boulmer	1020.3	SW	3	0	-0.7	-1.9	1012.7	SE	11	8	5.9	5.2
13	Eskdalemuir	1021.0	S	2	8	-0.6	-0.6	1011.4	NNE	5	8	1.6	1.2
14	Aldergrove	1017.2	E	5	8	2.2	0.8	1005.9	E	12	8	7.4	6.6
15	Shap	1020.6	S	4	8	2.0	1.8	1010.3	SE	5	8	4.2	3.5
16	Leeming	1021.4	SSE	6	9	-0.4	-0.6	1011.8	SE	6	8	4.8	4.7
17	Ronaldsway	1018.1	S	10	8	6.6	4.1	1006.1	ESE	19	8	8.8	8.3
18	Bridlington	1021.8	WNW	4	3	1.0	0.7	1012.2	SSE	23	8	7.7	7.2
19	Crosby	1020.0	S	9	8	5.7	2.6	1008.0	SE	10	8	7.1	6.7
20	Valley	1017.7	ESE	5	7	5.3	2.9	1005.7	S	21	8	11.0	10.6
21	Waddington	1022.2	SSW	8	8	4.8	3.8	1012.0	SE	11	8	6.8	6.8
22	Shawbury	1020.7	SSE	7	8	4.0	3.0	1008.8	SE	7	8	8.3	8.3
23	Weybourne	1022.9	S	9	7	4.0	3.3	1013.5	SSE	15	7	8.8	8.5
24	Bedford	1022.6	S	2	8	4.2	3.4	1012.6	SSE	8	8	9.4	9.2
25	Aberporth	1015.0	SE	19	7	4.8	4.2	1006.6	S	17	8	12.0	11.8
26	Sennybridge	1019.3	ESE	13	7	2.4	1.7	1009.3	SSW	7	7	10.0	9.7
27	Wattisham	1023.3	S	5	8	5.3	4.2	1014.0	S	9	8	10.2	10.2
28	Almondsbury	1016.8	ENE	8	-	4.5	3.8	1007.4	S	7	-	12.5	11.3
29	Heathrow	1022.0	E	6	7	6.0	4.8	1013.1	S	11	8	12.8	11.1
30	Manston	1023.6	SSE	2	8	6.2	3.4	1015.7	S	10	8	11.3	10.9
31	Chivenor	1016.2	-	-	8	9.4	8.5	1009.5	S	14	7	13.0	11.9
32	Exeter	1017.0	SE	10	8	11.1	10.6	1010.4	S	12	8	12.5	12.2
33	Herstmonceux	1022.1	E	5	8	6.8	4.6	1014.9	SW	10	8	12.3	11.4
34	Hurn	1019.3	ESE	8	8	10.5	8.3	1012.7	S	12	8	12.6	11.6
35	Camborne	1015.6	-	-	8	12.5	12.1	1009.6	SSW	15	8	12.6	12.4

Daily Weather Summary for Wednesday 05 December 2018

Selected European readings at (L) 0000 and (R) 1200 UTC

STATIONS		0000 UTC						1200 UTC					
NO	SITE	PRESS	WDIR	WSPD	CLOUD	TEMP	TDEW	PRESS	WDIR	WSPD	CLOUD	TEMP	TDEW
1	Murmansk	1003.1	S	10	7	-2.9	-6.4	1001.3	SSW	2	7	-1.7	-2.5
2	Helsinki	-	-	-	5	-	-	-	-	-	7	-	-
3	Stockholm	1005.3	W	16	-	2.1	-1.7	1015.9	W	10	-	1.3	-4.5
4	Oslo	1014.2	WNW	8	-	1.1	-9.2	1017.6	SSW	2	3	1.4	-5.9
5	Reykjavik	-	-	-	8	-	-	1008.0	E	12	8	0.4	-2.8
6	Moscow	1019.9	S	2	8	-0.3	-1.4	1020.2	SSE	4	8	0.4	-0.9
7	Kiev	1018.4	S	4	8	1.0	0.2	1018.8	N	4	8	1.2	0.7
8	Warsaw	1019.7	W	10	2	1.6	-0.1	1026.2	W	8	3	3.1	0.6
9	Berlin	1025.5	W	8	-	2.8	0.0	1028.3	SSW	4	-	6.7	0.8
10	De Bilt	1025.7	SE	4	8	1.9	1.9	1020.5	SE	10	8	5.6	3.3
11	Dublin	1015.6	SE	10	8	5.7	4.1	1004.8	WSW	8	7	10.3	10.0
12	Cork	1009.8	E	16	7	8.6	8.4	1006.0	SW	8	7	11.7	11.6
13	Sofia	1017.6	-	0	8	1.4	0.9	1023.0	W	12	7	4.8	-0.9
14	Belgrade	1020.9	NNW	4	2	7.2	5.8	1027.6	NNW	4	6	7.1	0.6
15	Budapest	1022.2	NW	10	0	5.6	1.5	1028.1	NW	8	2	6.2	-1.9
16	Prague	1028.8	N	2	-	0.2	-2.1	1030.1	SSE	4	2	4.4	-2.6
17	Munich	1028.7	NE	2	8	4.0	2.2	1027.1	SE	6	8	6.0	3.0
18	Strasbourg	1026.8	ENE	1	8	6.3	5.7	1025.0	NE	3	8	6.5	5.9
19	Paris	1024.3	SE	3	7	8.2	6.7	1020.3	S	7	7	10.9	8.3
20	Jersey	1019.8	SSE	13	8	11.0	11.0	1015.1	S	16	8	12.0	11.5
21	Milan	1022.3	N	1	-	2.1	2.1	1025.3	ESE	6	-	10.9	5.4
22	Marseille	1023.0	SSE	2	-	7.1	5.4	1023.3	WNW	2	-	13.9	6.3
23	Bordeaux	1022.4	ESE	5	-	10.7	9.9	1021.5	WSW	7	-	16.2	12.9
24	Rome	1019.5	NNE	3	0	8.5	6.2	1024.2	S	4	0	18.6	12.0
25	Ajaccio	1020.9	NE	6	-	9.1	6.5	1024.4	WSW	4	-	17.8	12.3
26	Barcelona	1024.3	N	10	5	10.8	9.4	1023.9	WSW	8	2	17.4	14.4
27	Majorca	1024.6	N	2	2	8.6	8.3	1024.9	SW	4	9	14.3	13.5
28	Madrid	1027.4	N	3	8	5.8	5.5	1026.4	S	2	2	13.1	9.3
29	Lisbon	1023.9	-	-	-	11.6	10.7	1027.4	SW	2	5	16.4	11.5
30	Athens	1012.4	N	1	-	9.1	5.3	1014.4	NNW	8	4	16.0	6.1
31	Malta	1017.4	NW	11	1	15.7	13.6	1021.5	N	11	1	19.1	12.4
32	Gibraltar	1024.4	E	7	7	14.3	14.2	1025.6	E	6	1	17.1	13.9

Daily Weather Summary for Wednesday 05 December 2018

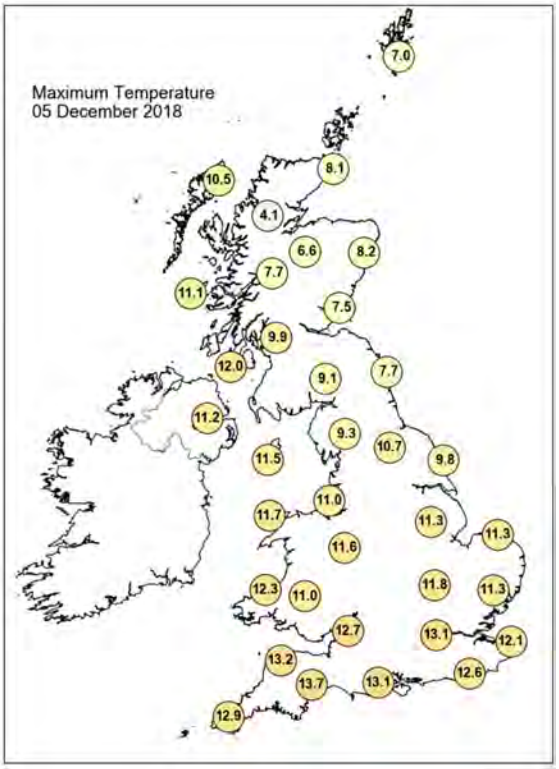

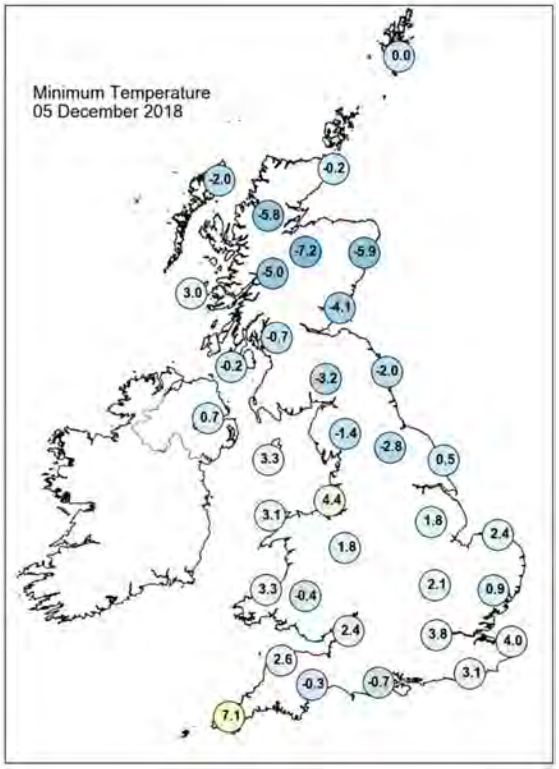

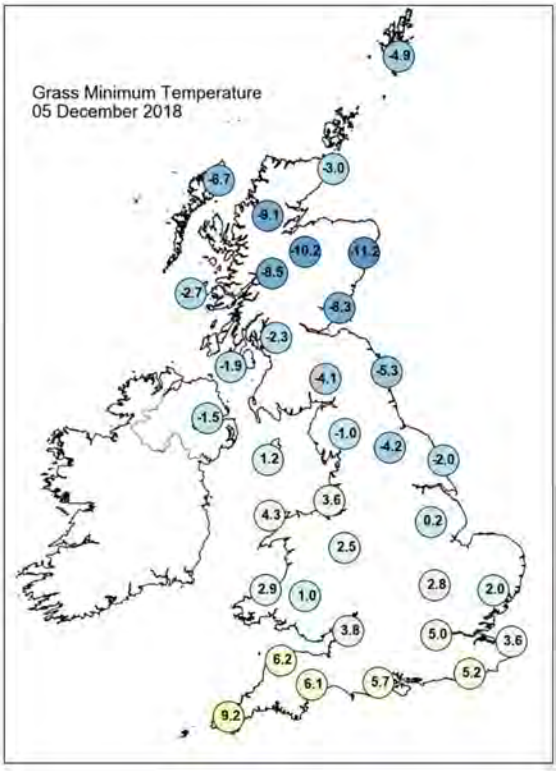

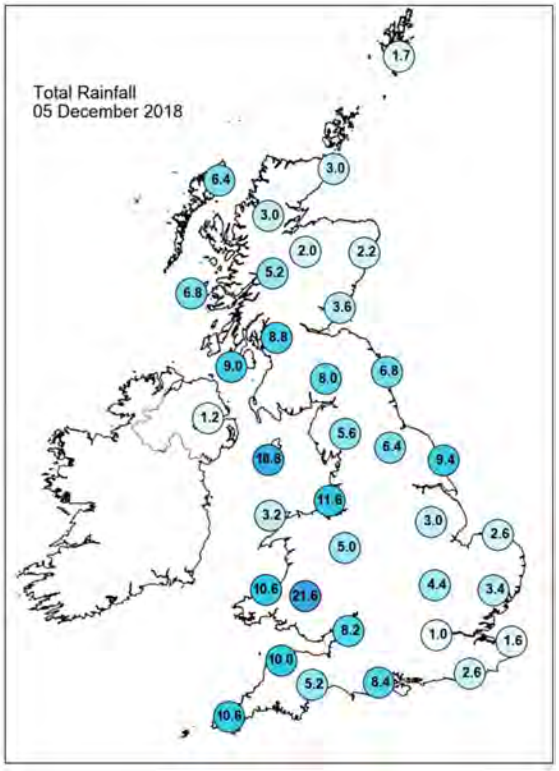

Daily Weather Summary for Wednesday 05 December 2018

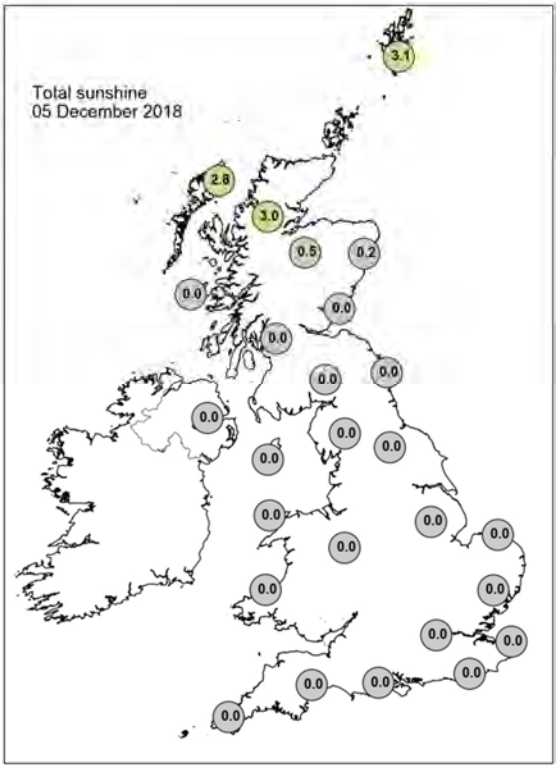

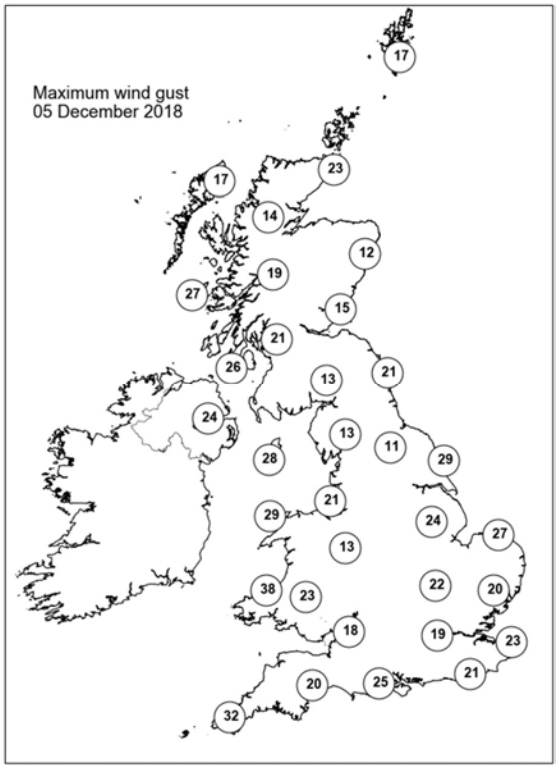

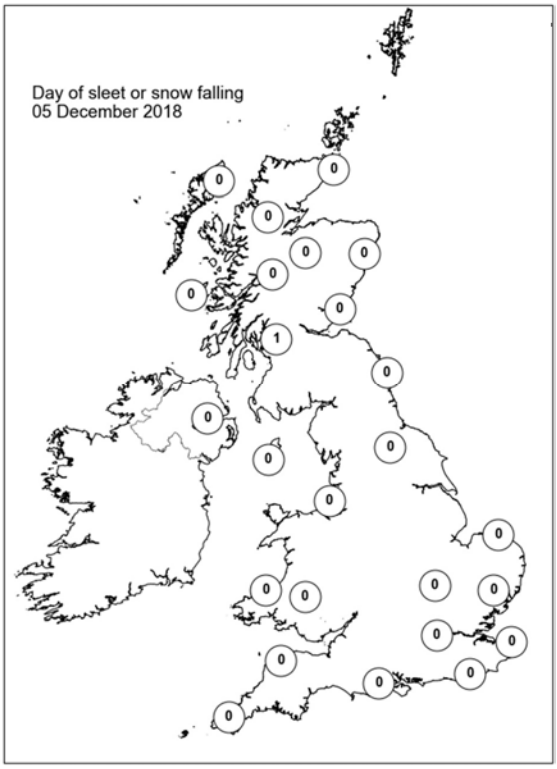

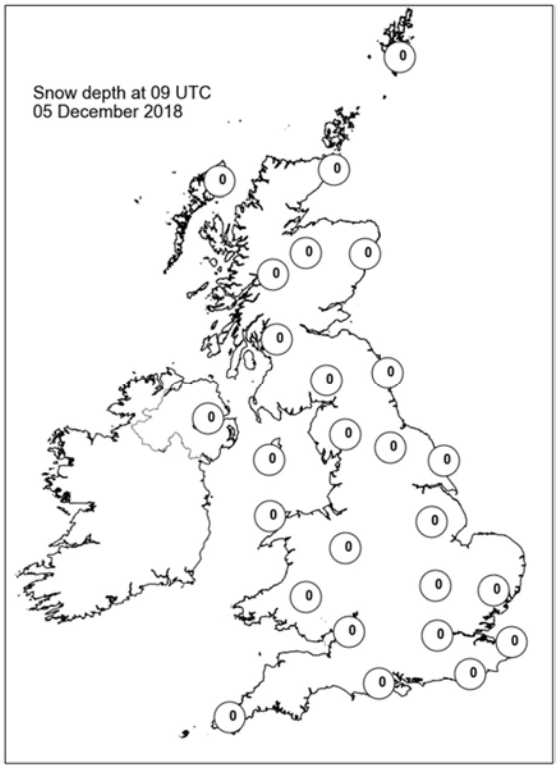

Daily Weather Summary for Thursday 06 December 2018

This day's summary created 13/12/2018 02:00

Summary of the UK Weather for Thursday 06 December 2018

Thursday started with a complex area of low pressure to the west of Scotland and mild air across the UK. The small hours of the morning were cloudy with patchy mist and hill fog across many areas. Rain moved in across northwest Scotland and Northern Ireland accompanied by some strong winds. By dawn the rain had moved more fully across Scotland and had pushed into Wales and southwest England. The rain was quite light and drizzly in the south, but there were heavier bursts across the northern half of the UK. During daylight hours the rain became lighter and patchy in nature as it moved southeastwards across the UK. Western parts of the country had a fresh wind. Scotland received some bright or sunny spells during the afternoon with scattered showers, mainly in the far north. During the evening patchy rain continued to affect southern England and it was mainly cloudy and dry elsewhere, although Scotland had some clear spells. By Thursday's end yet more rain moved into western parts of the UK accompanied by a strengthening wind.

Daily Extremes

Highest Maximum	**14.2°C** Hereford, Credenhill (Hereford & Worcester, 76mAMSL)
Lowest Maximum	**7.8°C** Fettercairn, Glensaugh No 2 (Kincardineshire, 171mAMSL)
Highest Minimum	**11.5°C** Isle Of Portland (Dorset, 52mAMSL) also Wight: Shanklin (Isle Of Wight, 55mAMSL)
Lowest Minimum	**-8.1°C** Braemar No 2 (Aberdeenshire, 327mAMSL)
Lowest Grass Minimum	**-8.4°C** Tomnavoulin (Moray (in Highland Region), 264mAMSL)
Most Rainfall	**47.2mm** Capel Curig No 3 (Gwynedd, 216mAMSL)
Most Sunshine	**1.8hr** Dyce (Aberdeenshire, 65mAMSL)
Highest Gust	**46Kt 53mph** Wight: Needles Old Battery (Isle Of Wight, 80mAMSL)
Highest Gust (mountain)	**76Kt 87mph** Cairngorm Summit (Inverness-shire, 1237mAMSL)
Greatest Snow Depth at 0900 UTC	No non-zero values

mAMSL refers to station elevation in metres above mean sea level

Daily Weather Summary for Thursday 06 December 2018

North Atlantic and Europe analysis charts and satellite images at 0000 UTC

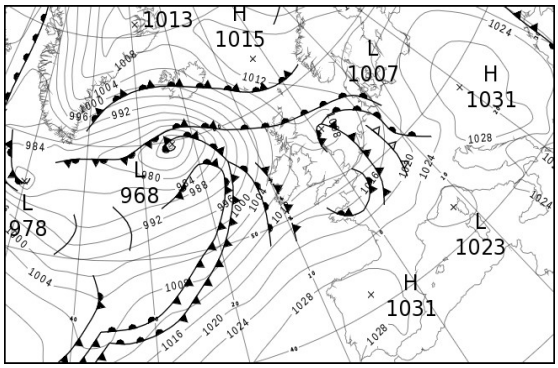



North Atlantic and Europe analysis charts and satellite images at 1200 UTC

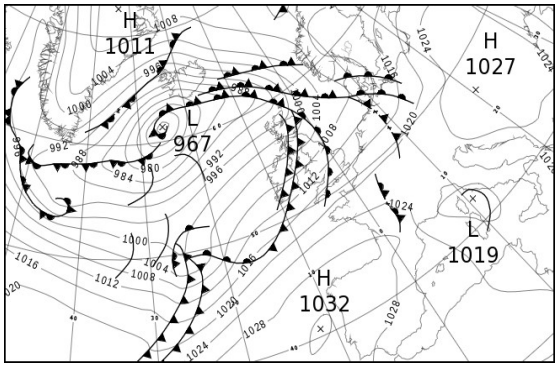



All satellite imagery copyright Met Office and EUMETSAT (European Organisation for the Exploitation of Meteorological Satellites). These show infra-red images from the geostationary MSG satellite. The rainfall rates are derived from both rain-radar and satellite data.

Daily Weather Summary for Thursday 06 December 2018

UK satellite and rain-radar precipitation rates at (L) 0000 and (R) 1200 UTC



UK wind speed and direction at (L) 0000 and (R) 1200 UTC

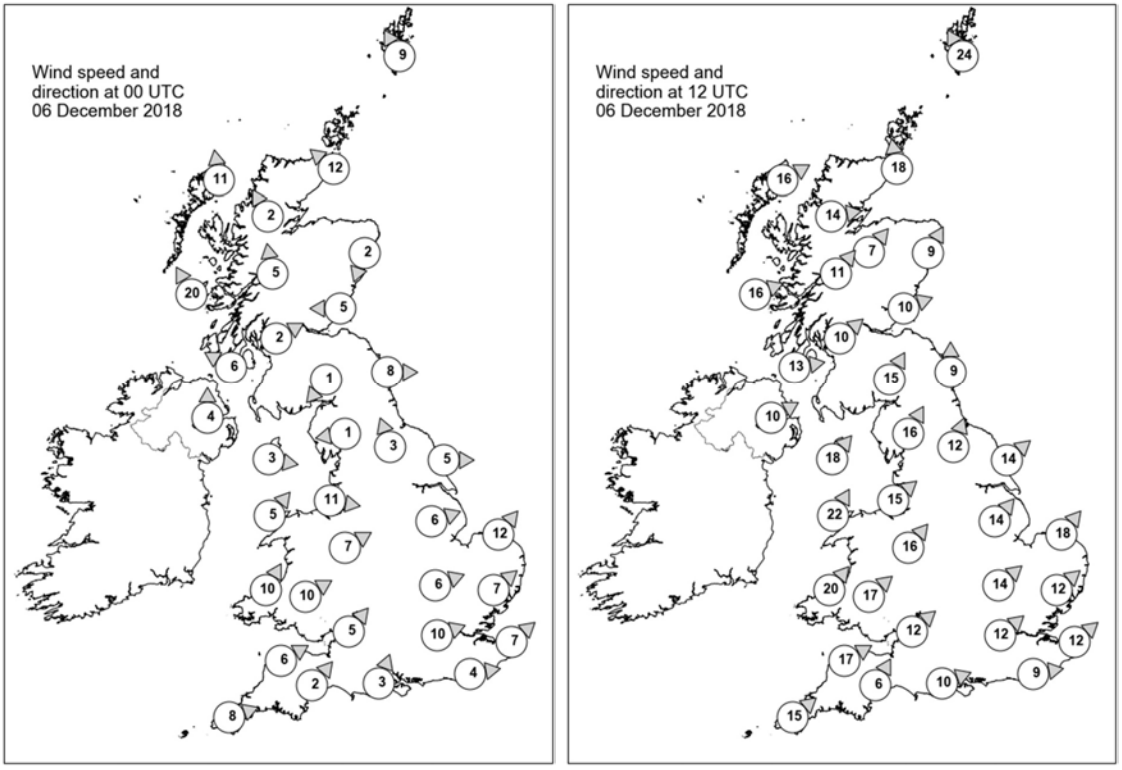

Daily Weather Summary for Thursday 06 December 2018

Selected UK readings at (L) 0000 and (R) 1200 UTC

STATIONS		0000 UTC						1200 UTC					
NO	SITE	PRESS	WDIR	WSPD	CLOUD	TEMP	TDEW	PRESS	WDIR	WSPD	CLOUD	TEMP	TDEW
1	Lerwick	1011.4	SSE	9	8	4.4	-1.3	996.1	SSE	24	8	7.2	6.2
2	Wick	1008.1	SE	12	8	7.4	4.4	994.3	S	18	4	8.5	6.9
3	Stornoway	1005.4	S	11	8	6.7	3.9	995.0	WSW	16	7	9.4	7.4
4	Loch Glascarnoch	1008.4	SSE	2	7	1.3	0.5	996.3	W	14	6	9.3	4.2
5	Aviemore	1008.9	-	-	8	-2.0	-2.3	996.5	SW	7	7	9.6	8.1
6	Dyce	1008.1	NNE	2	8	1.9	1.6	998.0	SSW	9	1	8.1	6.9
7	Tulloch Bridge	1008.7	S	5	8	5.3	3.1	999.5	SW	11	8	10.9	7.8
8	Tiree	1004.6	SSE	20	8	8.0	6.8	1000.3	WSW	16	7	10.8	8.3
9	Leuchars	1007.4	E	5	8	7.5	7.5	999.2	WSW	10	8	10.3	10.3
10	Bishopton	1008.5	WSW	2	8	4.4	4.2	1002.5	SW	10	8	10.8	9.4
11	Machrihanish	1007.6	ESE	6	8	6.1	5.2	1003.2	W	13	7	11.4	9.1
12	Boulmer	1006.7	W	8	8	6.4	6.3	1002.7	S	9	8	11.5	9.8
13	Eskdalemuir	1008.8	NE	1	8	3.0	3.0	1003.5	SSW	15	8	9.9	9.4
14	Aldergrove	1007.6	S	4	8	7.1	6.8	1004.7	WSW	10	8	11.1	10.6
15	Shap	1008.4	E	1	8	6.9	6.8	1005.8	SSW	16	8	10.3	9.3
16	Leeming	1007.9	SSE	3	8	5.4	5.3	1006.0	SSW	12	7	12.1	9.5
17	Ronaldsway	1009.1	W	3	8	9.2	8.6	1006.2	SW	18	8	12.0	10.9
18	Bridlington	1007.1	W	5	8	9.0	8.8	1006.7	SW	14	8	10.9	9.9
19	Crosby	1009.6	W	11	8	9.2	8.9	1008.5	SW	15	8	11.2	9.2
20	Valley	1010.2	SW	5	8	10.7	10.3	1008.7	SSW	22	8	11.9	11.4
21	Waddington	1008.9	WSW	6	8	10.8	10.6	1009.7	SW	14	7	11.5	10.1
22	Shawbury	1009.8	WSW	7	0	7.4	7.4	1010.1	SW	16	7	11.7	9.1
23	Weybourne	1008.3	SW	12	7	11.1	10.8	1011.2	SW	18	5	11.5	10.1
24	Bedford	1010.2	WSW	6	8	11.3	10.6	1012.5	SW	14	8	11.9	10.0
25	Aberporth	1011.7	SSW	10	8	10.4	10.4	1011.4	SW	20	8	11.8	11.5
26	Sennybridge	1011.7	WSW	10	8	8.9	8.9	1012.4	SW	17	8	10.3	10.2
27	Wattisham	1009.7	SW	7	8	11.1	10.8	1013.4	SW	12	8	11.1	10.0
28	Almondsbury	1008.9	SW	5	-	10.5	10.1	1011.5	SW	12	-	11.4	9.4
29	Heathrow	1011.4	WSW	10	7	11.6	9.9	1014.8	SW	12	8	12.9	10.9
30	Manston	1011.0	SW	7	7	12.0	11.4	1015.2	SW	12	8	12.0	10.2
31	Chivenor	1012.9	WSW	6	7	11.6	10.9	1015.1	WSW	17	8	12.5	11.4
32	Exeter	1012.7	SW	2	7	9.0	8.7	1016.0	SSW	6	8	12.8	11.0
33	Herstmonceux	1012.0	W	4	1	10.7	10.5	1016.2	W	9	8	11.8	11.3
34	Hurn	1012.1	SSW	3	2	8.7	8.4	1016.4	WSW	10	8	12.7	11.3
35	Camborne	1013.9	WSW	8	8	11.3	10.8	1016.9	SW	15	8	12.1	11.6

Daily Weather Summary for Thursday 06 December 2018

Selected European readings at (L) 0000 and (R) 1200 UTC

STATIONS		0000 UTC						1200 UTC					
NO	SITE	PRESS	WDIR	WSPD	CLOUD	TEMP	TDEW	PRESS	WDIR	WSPD	CLOUD	TEMP	TDEW
1	Murmansk	993.8	-	0	8	-1.0	-1.3	990.4	SSW	12	8	-2.1	-3.2
2	Helsinki	1012.9	SW	6	1	-1.7	-2.5	1014.3	WSW	4	2	-0.5	-1.8
3	Stockholm	1016.4	WSW	2	-	-0.8	-2.3	1014.7	SSE	2	-	2.4	1.5
4	Oslo	1015.1	NNE	2	-	-2.9	-4.5	1012.7	NE	4	8	-2.1	-4.2
5	Reykjavik	997.1	ENE	12	8	2.6	-3.9	981.3	ENE	14	7	5.8	-1.8
6	Moscow	1019.9	SE	2	8	-2.4	-3.1	1019.4	N	2	8	-0.5	-1.9
7	Kiev	1021.4	N	8	8	0.7	-1.3	1022.7	N	8	7	0.7	-2.9
8	Warsaw	1028.0	-	0	3	-4.0	-4.3	1024.6	SE	8	8	0.1	-
9	Berlin	1021.7	SSE	8	-	1.7	-1.7	1016.2	S	6	-	5.9	-0.2
10	De Bilt	1011.9	S	6	8	8.4	8.0	1014.9	SW	10	8	11.6	10.3
11	Dublin	1009.3	S	4	7	10.1	9.2	1006.8	SW	10	7	12.8	11.4
12	Cork	1010.3	SW	14	8	10.5	10.3	1010.0	WSW	12	7	12.7	12.4
13	Sofia	1026.0	W	8	7	1.2	-2.8	1024.9	W	2	2	3.6	-6.1
14	Belgrade	1029.6	W	2	0	0.9	-1.2	1026.6	ENE	4	2	5.8	0.1
15	Budapest	1030.0	NNE	4	0	-1.8	-3.1	1027.5	ESE	6	5	3.2	-2.3
16	Prague	1024.9	ENE	2	-	-0.5	-3.7	1022.1	N	4	8	2.2	-2.1
17	Munich	1021.2	E	2	7	4.1	2.8	1021.6	W	8	8	9.7	7.4
18	Strasbourg	-	-	-	-	-	-	1021.5	S	7	8	12.3	10.2
19	Paris	1016.3	SW	8	7	11.2	10.3	1021.1	W	7	7	13.4	11.1
20	Jersey	1014.6	W	10	8	12.1	12.1	1020.5	WSW	15	8	12.3	11.6
21	Milan	1025.2	WNW	2	5	7.3	6.4	1023.4	SW	2	-	11.3	5.9
22	Marseille	1023.8	SE	6	-	7.8	6.7	1021.6	WNW	17	-	15.7	10.5
23	Bordeaux	1024.8	SSW	9	7	12.5	11.9	1027.8	W	11	8	14.6	12.3
24	Rome	1024.6	E	3	2	8.7	7.9	1019.9	E	6	7	15.3	12.3
25	Ajaccio	1024.0	NNE	5	7	10.9	8.6	1020.0	NE	3	6	15.0	10.2
26	Barcelona	1023.7	NNW	5	1	12.6	10.0	1025.8	N	9	3	15.6	9.2
27	Majorca	1024.6	ENE	1	9	9.3	9.3	1025.8	ENE	10	1	20.1	10.2
28	Madrid	1030.4	NNW	3	0	5.6	5.4	1029.0	SW	2	0	13.2	8.5
29	Lisbon	1029.2	-	-	-	14.0	11.0	1030.0	ENE	4	0	20.4	13.1
30	Athens	1017.7	N	7	-	11.9	3.3	1020.5	N	10	7	9.4	4.2
31	Malta	1024.0	SSW	3	0	14.1	12.3	1021.9	WNW	11	3	18.7	12.8
32	Gibraltar	1026.5	WSW	2	0	13.2	12.1	1026.9	E	5	0	16.4	13.1

Daily Weather Summary for Thursday 06 December 2018

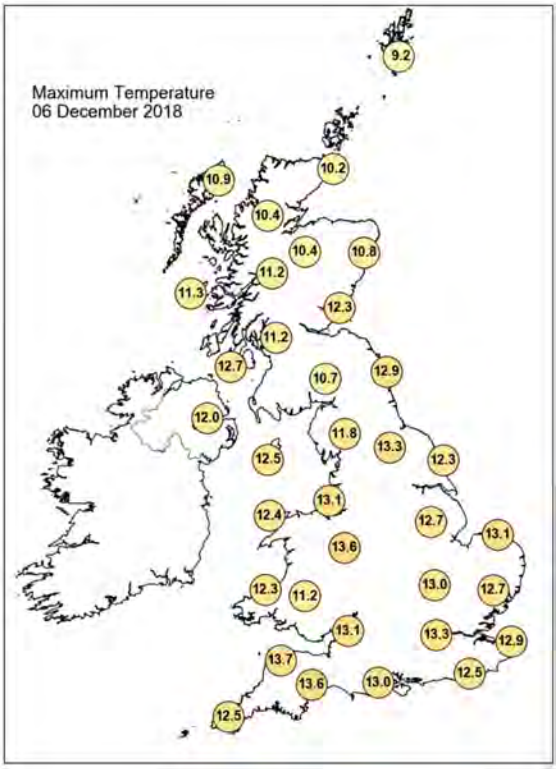

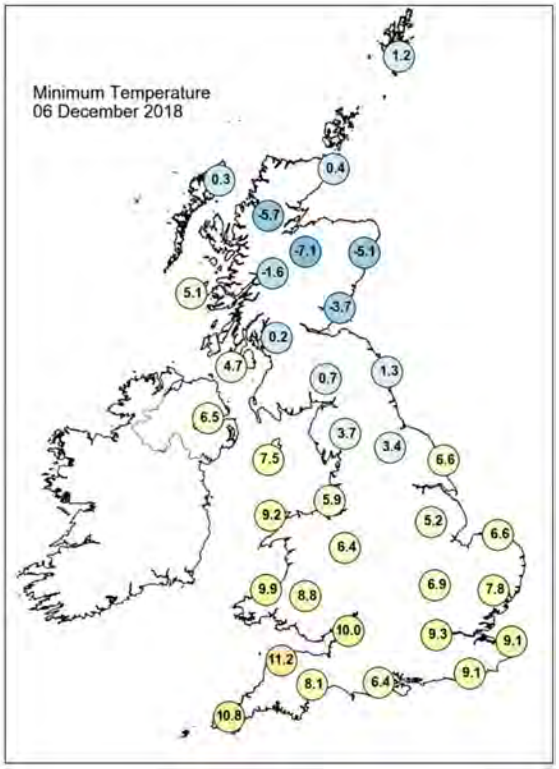

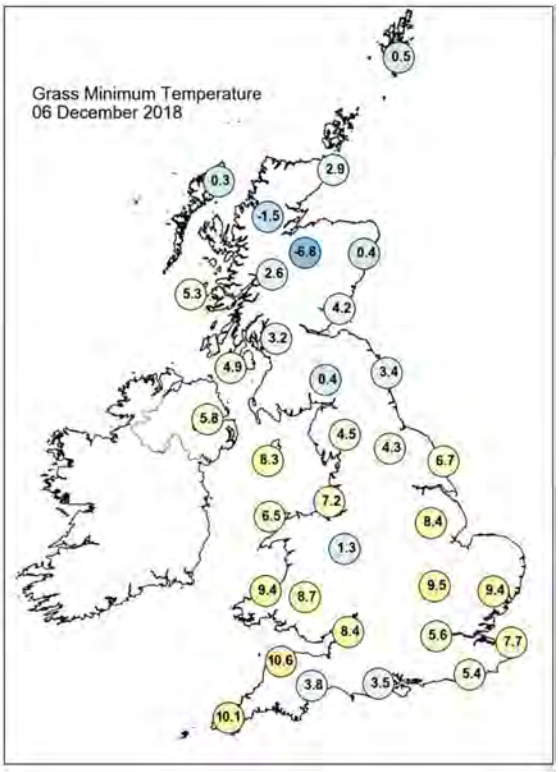

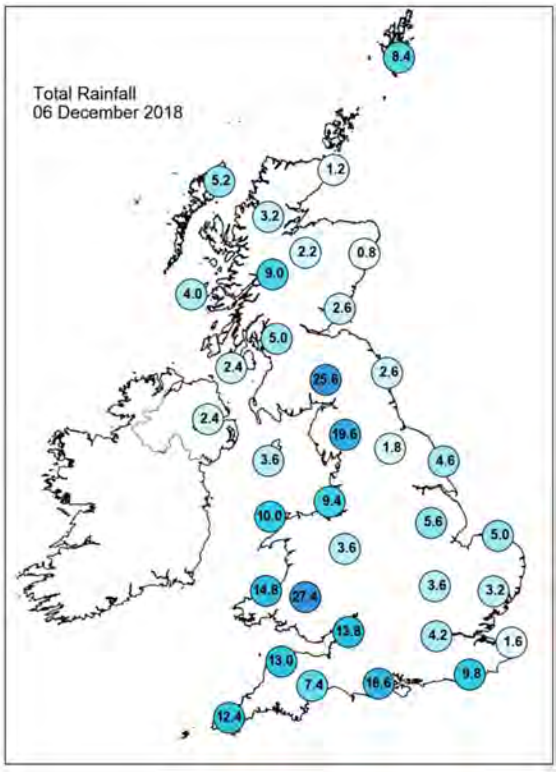

Daily Weather Summary for Thursday 06 December 2018

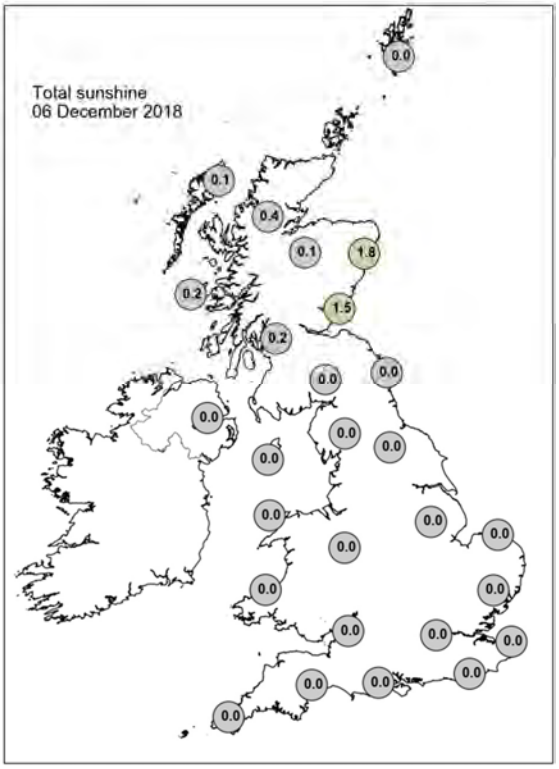

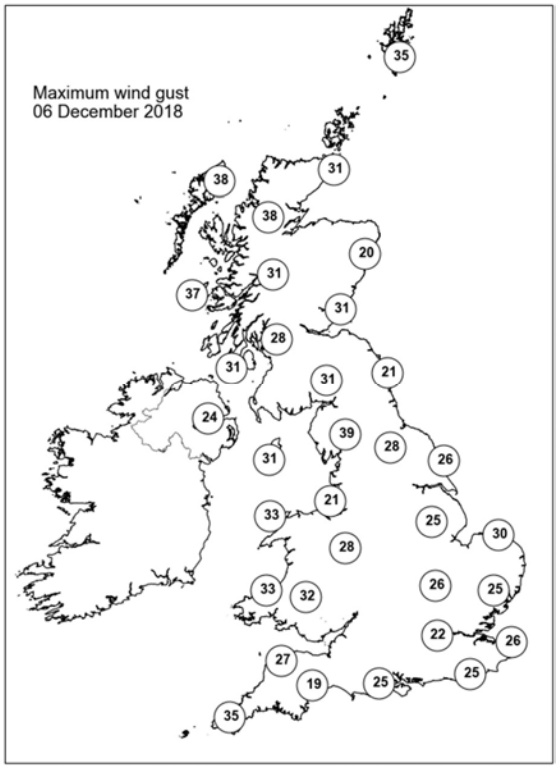

None of the selected stations observed a day of sleet or snow falling or non-zero snow depth at 0900 UTC.

Daily Weather Summary for Friday 07 December 2018

This day's summary created 14/12/2018 02:00

Summary of the UK Weather for Friday 07 December 2018

A rather cloudy and wet night with persistent and heavy rain moving across England and Wales and blustery showers moving into Scotland and Northern Ireland. Strong winds developed widely across the UK with gales in the north.

Heavy rain and strong winds, associated with an active cold front, moved quickly eastwards across England and Wales during Friday morning, with some localised flooding in parts of southwest England. The rain was accompanied by some squally winds. It was a mild start to the day, before it turned colder with passage of the cold front. It was generally a windy day, with gales near showers and over exposed coasts and hills, especially in the north and west. Once the rain cleared away from southeast England by midday, it was followed by sunny spells and blustery showers. Some of the showers were heavy, with hail and thunder in places, especially across parts of southwest England. Further blustery showers or longer spells of rain affected parts of Scotland during the day. The strongest winds occurred across northern and western parts of Scotland earlier in the day.

Daily Extremes

Highest Maximum	**12.6°C** Gosport, Fleetlands (Hampshire, 1mAMSL)
Lowest Maximum	**6.4°C** Cromdale (Moray (in Highland Region), 193mAMSL)
Highest Minimum	**11.8°C** Ringmer, Bishops Lane (East Sussex, 23mAMSL)
Lowest Minimum	**1.0°C** Fyvie Castle (Aberdeenshire, 55mAMSL)
Lowest Grass Minimum	**-2.3°C** Cromdale (Moray (in Highland Region), 193mAMSL)
Most Rainfall	**59.2mm** Kinlochewe (Ross & Cromarty, 25mAMSL)
Most Sunshine	**4.8hr** Katesbridge (Down, 91mAMSL)
Highest Gust	**65Kt 75mph** South Uist Range (Western Isles, 4mAMSL)
Highest Gust (mountain)	**96Kt 110mph** Cairngorm Summit (Inverness-shire, 1237mAMSL)
Greatest Snow Depth at 0900 UTC	No non-zero values

mAMSL refers to station elevation in metres above mean sea level

Daily Weather Summary for Friday 07 December 2018

North Atlantic and Europe analysis charts and satellite images at 0000 UTC

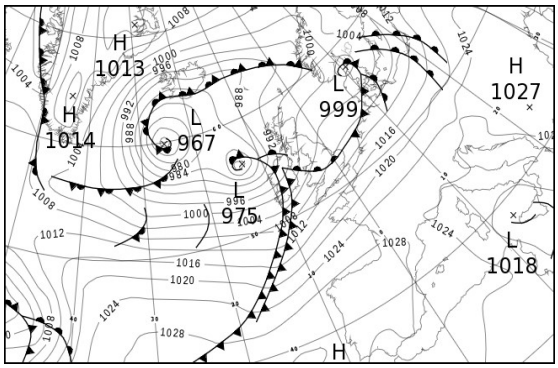



North Atlantic and Europe analysis charts and satellite images at 1200 UTC

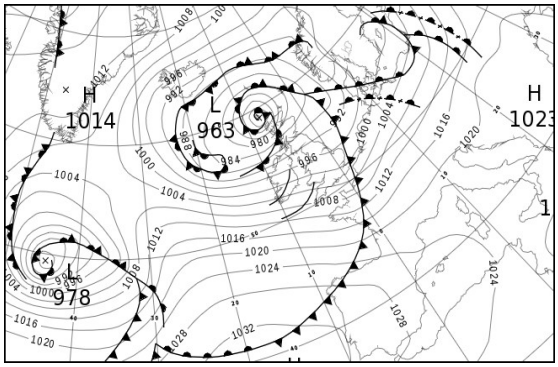



All satellite imagery copyright Met Office and EUMETSAT (European Organisation for the Exploitation of Meteorological Satellites). These show infra-red images from the geostationary MSG satellite. The rainfall rates are derived from both rain-radar and satellite data.

Daily Weather Summary for Friday 07 December 2018

UK satellite and rain-radar precipitation rates at (L) 0000 and (R) 1200 UTC



UK wind speed and direction at (L) 0000 and (R) 1200 UTC

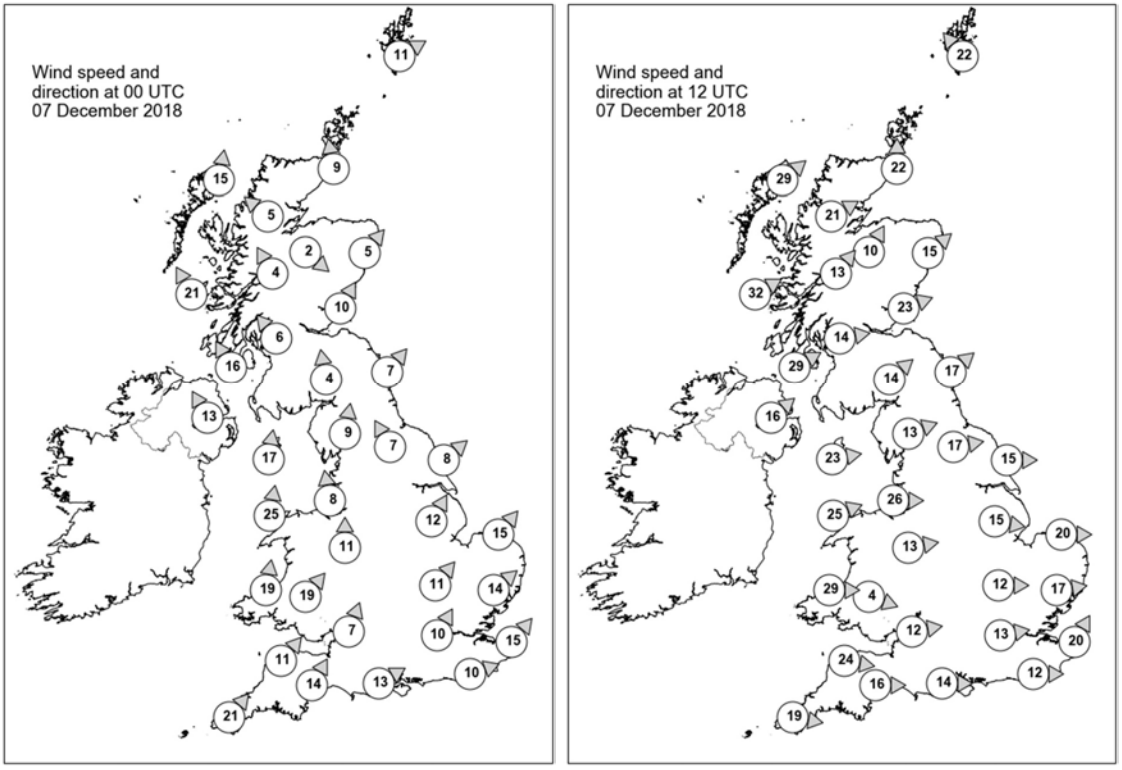

Daily Weather Summary for Friday 07 December 2018

Selected UK readings at (L) 0000 and (R) 1200 UTC

STATIONS		0000 UTC						1200 UTC					
NO	SITE	PRESS	WDIR	WSPD	CLOUD	TEMP	TDEW	PRESS	WDIR	WSPD	CLOUD	TEMP	TDEW
1	Lerwick	994.3	WSW	11	7	8.0	7.0	979.5	SE	22	8	7.6	7.4
2	Wick	996.8	S	9	8	7.8	5.7	978.2	S	22	4	7.8	3.8
3	Stornoway	993.0	S	15	8	9.7	7.8	970.3	SW	29	8	6.9	5.5
4	Loch Glascarnoch	995.9	SE	5	8	6.0	4.1	977.5	WSW	21	8	5.5	2.5
5	Aviemore	997.2	NW	2	8	4.1	2.9	982.2	SSW	10	8	3.7	2.7
6	Dyce	1000.1	SW	5	8	7.2	3.3	983.2	SW	15	2	7.5	3.0
7	Tulloch Bridge	997.3	SSE	4	8	7.8	4.9	985.0	SW	13	8	4.5	2.3
8	Tiree	992.5	SSE	21	8	9.6	7.4	983.1	WSW	32	8	7.5	4.6
9	Leuchars	999.7	SSW	10	7	8.1	6.3	985.9	WSW	23	2	6.9	3.0
10	Bishopton	998.9	SE	6	7	7.2	6.4	987.9	W	14	7	6.6	4.5
11	Machrihanish	996.2	SSE	16	7	8.8	7.8	989.6	WSW	29	1	6.9	3.4
12	Boulmer	1002.7	SW	7	8	7.8	6.2	990.3	SW	17	0	7.5	2.5
13	Eskdalemuir	1000.9	S	4	8	6.0	5.8	991.3	SW	14	8	4.9	2.0
14	Aldergrove	995.6	SSE	13	8	9.4	8.5	993.3	SW	16	-	5.5	2.4
15	Shap	1002.7	S	9	8	8.8	7.8	993.5	WSW	13	7	6.3	1.3
16	Leeming	1003.8	SSE	7	8	11.2	8.4	993.7	W	17	1	8.7	2.9
17	Ronaldsway	1000.1	S	17	8	11.2	10.4	994.9	W	23	3	8.1	1.3
18	Bridlington	1004.5	SW	8	8	11.7	11.1	993.6	W	15	1	8.9	3.7
19	Crosby	1003.3	S	8	8	11.5	10.6	997.0	W	26	6	9.4	3.7
20	Valley	1002.2	S	25	8	11.7	11.5	998.2	WSW	25	4	8.6	2.9
21	Waddington	1006.4	SSW	12	8	12.1	11.1	996.1	W	15	4	8.9	3.9
22	Shawbury	1005.2	S	11	7	12.9	11.1	998.5	W	13	2	8.9	3.5
23	Weybourne	1007.7	SW	15	8	12.9	11.3	995.9	W	20	7	7.9	7.4
24	Bedford	1009.0	SW	11	8	12.7	11.3	997.9	W	12	7	9.3	5.7
25	Aberporth	1005.4	S	19	8	12.0	11.9	1001.4	W	29	3	8.3	1.7
26	Sennybridge	1007.0	SW	19	8	10.9	10.9	1001.6	WNW	4	7	6.1	3.8
27	Wattisham	1009.9	SW	14	8	12.4	11.4	997.4	W	17	8	8.6	7.0
28	Almondsbury	1009.1	SSW	7	8	12.7	12.1	1001.6	W	12	1	9.5	5.1
29	Heathrow	1011.0	SSW	10	8	13.1	11.9	999.6	W	13	8	10.2	8.3
30	Manston	1012.3	SW	15	8	12.6	11.6	997.8	SSW	20	8	11.7	10.8
31	Chivenor	1009.9	SW	11	8	12.9	12.2	1004.4	W	24	7	9.8	3.4
32	Exeter	1011.1	SSW	14	8	13.5	11.6	1004.1	W	16	3	9.8	4.5
33	Herstmonceux	1013.4	WSW	10	8	12.4	12.2	1000.8	W	12	8	9.7	8.3
34	Hurn	1012.1	WSW	13	8	12.8	12.5	1003.1	W	14	7	8.7	4.8
35	Camborne	1011.2	SW	21	8	12.1	12.0	1008.2	W	19	7	6.4	4.6

Daily Weather Summary for Friday 07 December 2018

Selected European readings at (L) 0000 and (R) 1200 UTC

STATIONS		0000 UTC						1200 UTC					
NO	SITE	PRESS	WDIR	WSPD	CLOUD	TEMP	TDEW	PRESS	WDIR	WSPD	CLOUD	TEMP	TDEW
1	Murmansk	995.8	SW	14	4	-2.7	-5.2	1001.9	SSW	17	2	-7.1	-9.0
2	Helsinki	1012.5	E	6	4	-4.2	-4.3	-	-	-	8	-	-
3	Stockholm	1005.6	ESE	8	-	3.2	2.9	997.0	WSW	6	-	3.3	3.1
4	Oslo	1001.2	NE	8	-	-0.1	-1.0	997.9	SE	2	8	-0.2	-1.7
5	Reykjavik	982.2	ENE	10	8	4.2	-0.6	990.7	N	2	7	3.2	-0.6
6	Moscow	1019.8	N	4	8	-1.3	-3.8	1018.5	N	2	8	-3.2	-5.9
7	Kiev	1023.3	NNE	8	8	-2.1	-4.6	1019.5	W	4	7	-3.1	-5.8
8	Warsaw	1017.4	SSE	6	8	0.2	-0.7	1008.0	SSW	4	8	6.1	5.5
9	Berlin	1012.8	SW	8	-	9.5	7.3	1005.4	SW	10	-	12.3	9.6
10	De Bilt	1012.2	SW	12	8	11.3	11.0	1000.6	SSW	16	8	11.6	10.3
11	Dublin	998.1	S	16	8	13.0	10.7	997.4	WSW	14	5	4.9	2.9
12	Cork	1001.0	SW	21	8	12.1	11.8	1003.7	WSW	16	4	6.2	3.0
13	Sofia	1029.2	-	0	0	-5.7	-6.7	1022.7	-	0	5	2.6	-4.8
14	Belgrade	1026.7	SE	2	0	-0.6	-2.9	1021.7	NNE	4	4	6.2	0.1
15	Budapest	1026.1	S	2	8	1.0	-2.4	1019.9	S	4	7	4.0	0.0
16	Prague	1019.1	SSE	6	-	5.8	3.5	1010.9	WSW	8	8	11.6	7.1
17	Munich	1021.8	WSW	8	8	10.0	6.2	1013.5	W	10	8	12.6	6.3
18	Strasbourg	1021.2	S	6	8	11.6	10.3	1014.3	SSW	9	8	12.0	7.9
19	Paris	1020.6	SSW	11	8	11.5	8.5	1008.4	SSW	17	8	11.4	9.5
20	Jersey	1017.1	SSW	14	8	12.4	11.6	1007.6	W	23	7	10.2	7.0
21	Milan	-	-	-	-	-	-	1020.8	N	2	7	5.5	5.5
22	Marseille	1023.6	NW	5	-	10.6	8.5	1022.2	NW	2	-	13.3	9.5
23	Bordeaux	1027.3	SW	6	8	11.7	10.8	1021.2	SSW	14	8	13.8	9.2
24	Rome	1022.3	NNE	5	0	9.0	7.3	1022.7	W	2	2	15.8	9.1
25	Ajaccio	1022.6	NE	7	-	8.4	6.5	1023.0	SW	2	-	16.2	10.5
26	Barcelona	1026.8	N	9	0	10.1	7.7	1024.4	N	10	1	13.8	7.6
27	Majorca	1027.2	-	0	1	7.5	6.9	1025.2	WSW	10	4	18.2	13.0
28	Madrid	1030.6	NNW	4	0	4.5	3.8	1028.9	ESE	4	2	9.0	5.3
29	Lisbon	1029.8	-	-	-	13.9	10.8	1031.6	NNE	6	7	15.0	11.8
30	Athens	1022.3	N	4	-	8.0	1.3	1022.0	N	6	2	11.6	1.0
31	Malta	1018.7	SSE	3	7	14.3	12.9	1019.2	E	7	5	17.4	13.6
32	Gibraltar	1027.2	NE	6	8	14.7	14.5	1028.4	ENE	3	3	14.9	12.1

Daily Weather Summary for Friday 07 December 2018

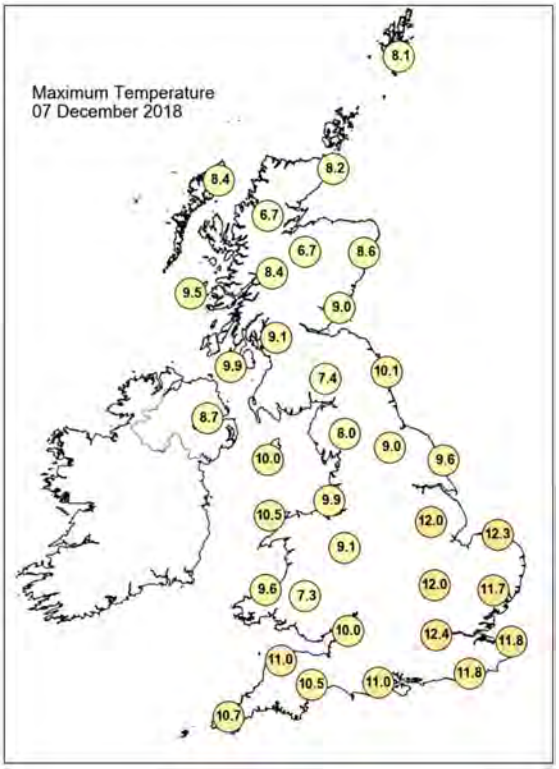

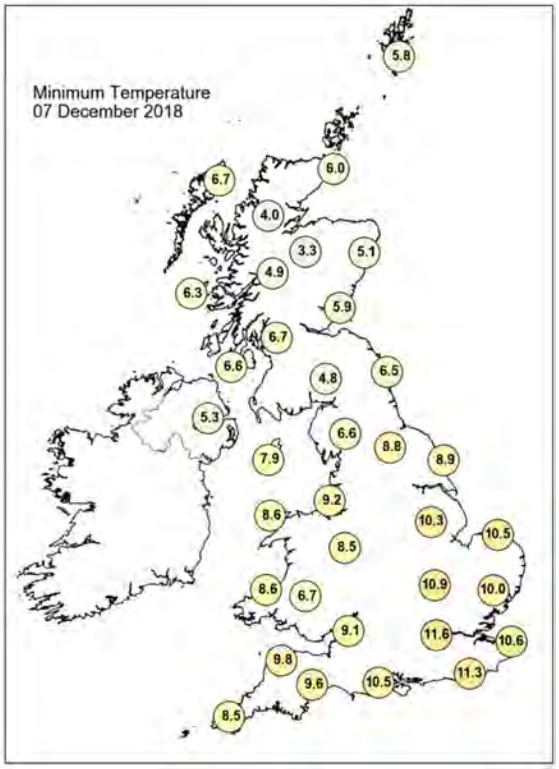

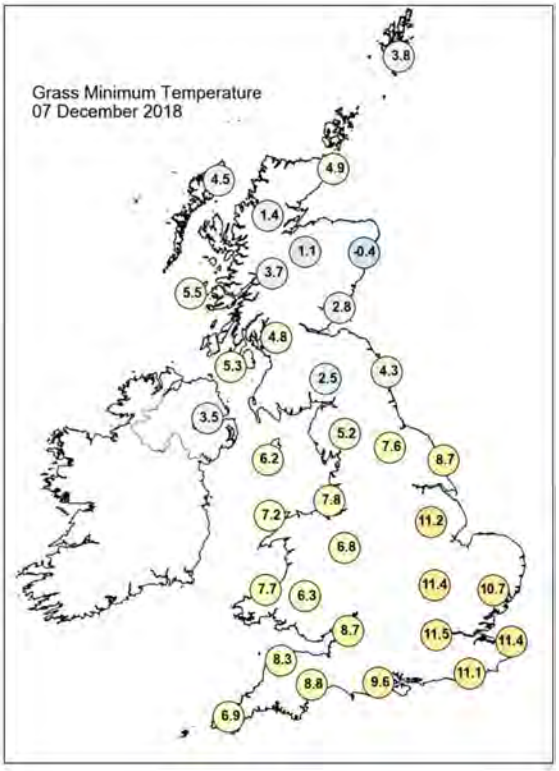

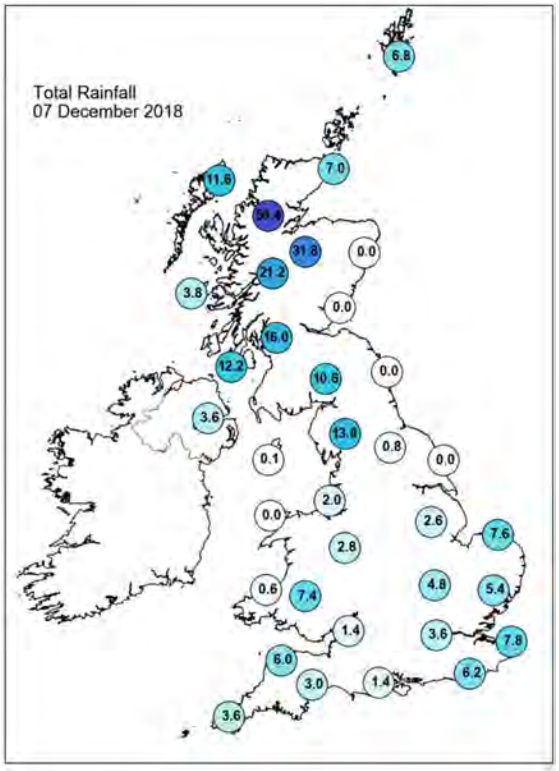

Daily Weather Summary for Friday 07 December 2018

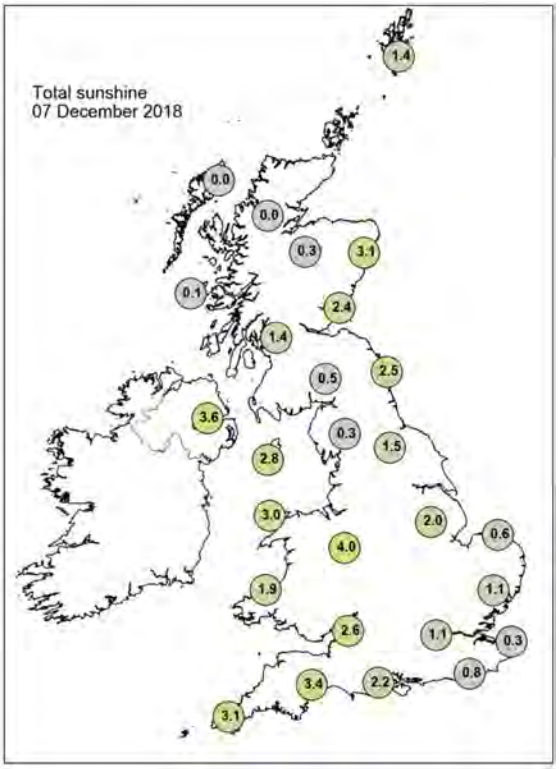

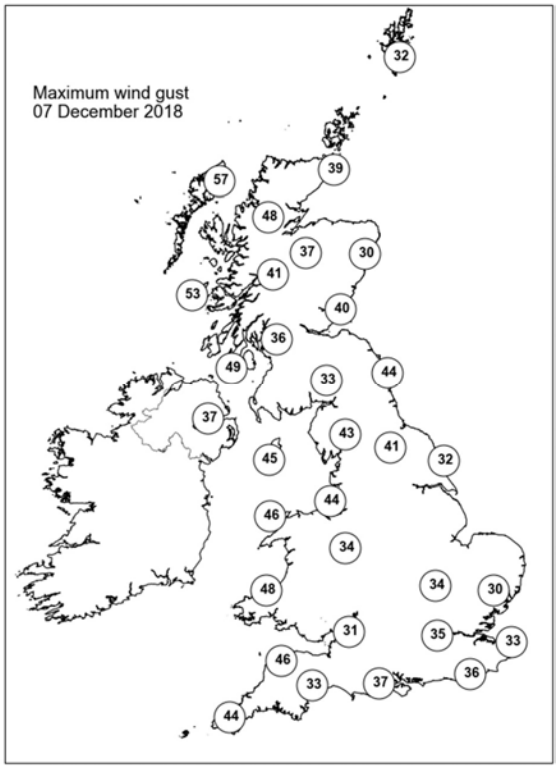

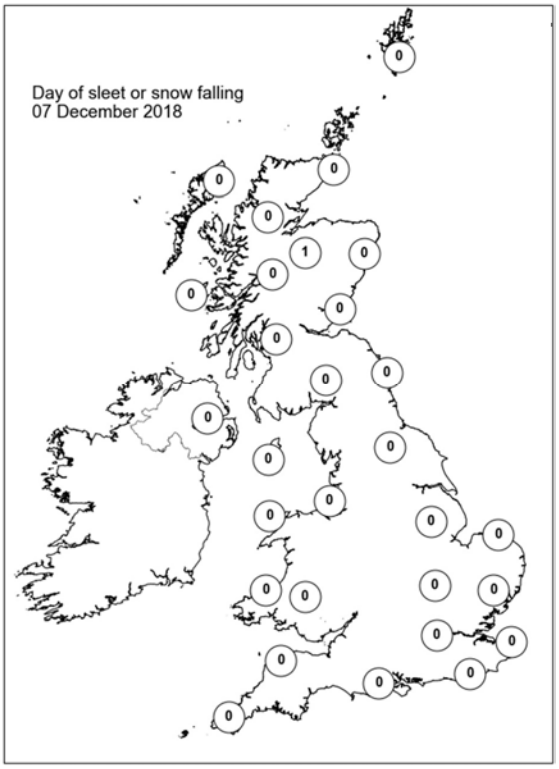
Day of sleet or snow falling
07 December 2018
0
0
0
1
0
0
0

Daily Weather Summary for Saturday 08 December 2018

This day's summary created 15/12/2018 02:00

Summary of the UK Weather for Saturday 08 December 2018

It was windy and showery during the early hours of Saturday, the showers heavy at times and most frequent in the north and west. Gales affected hills and coastal areas, with locally severe gale force winds across exposed northern and central parts of the UK. Most places remained frost-free. During the day showers spread to the whole of the UK including some heavy ones. It became increasingly windy, particularly on Bristol Channel coasts. In the evening winds increased to gale force in these areas and showers continued.

Daily Extremes

Highest Maximum	**13.6°C** Hereford, Credenhill (Hereford & Worcester, 76mAMSL)
Lowest Maximum	**6.0°C** Loch Glascarnoch (Ross & Cromarty, 269mAMSL)
Highest Minimum	**8.7°C** Pembrey Sands (Dyfed, 3mAMSL)
Lowest Minimum	**2.2°C** Altnahinch Filters (Antrim, 213mAMSL)
Lowest Grass Minimum	**0.5°C** Middleton, Hillside (Derbyshire, 295mAMSL)
Most Rainfall	**38.8mm** Lake Vyrnwy No 2 (Powys (north), 360mAMSL)
Most Sunshine	**4.6hr** Manston (Kent, 49mAMSL)
Highest Gust	**71Kt 82mph** Isle Of Portland (Dorset, 52mAMSL)
Highest Gust (mountain)	**93Kt 107mph** Cairngorm Summit (Inverness-shire, 1237mAMSL)
Greatest Snow Depth at 0900 UTC	No non-zero values

mAMSL refers to station elevation in metres above mean sea level

Daily Weather Summary for Saturday 08 December 2018

North Atlantic and Europe analysis charts and satellite images at 0000 UTC

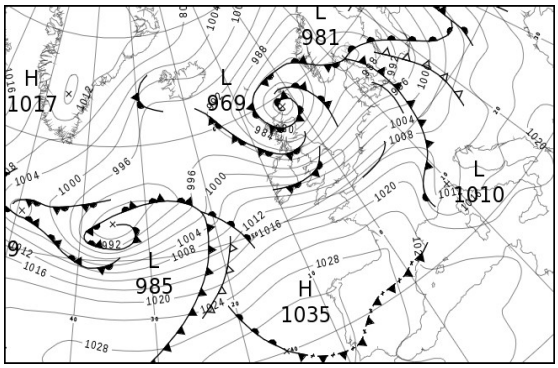



North Atlantic and Europe analysis charts and satellite images at 1200 UTC

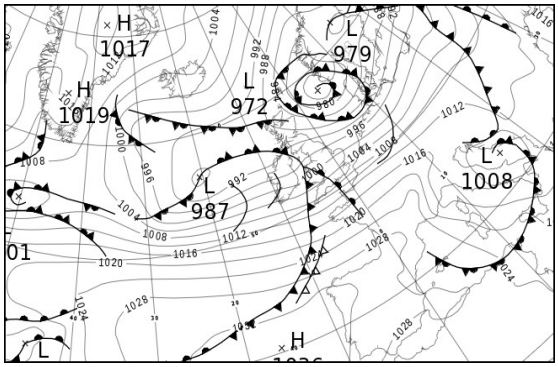



All satellite imagery copyright Met Office and EUMETSAT (European Organisation for the Exploitation of Meteorological Satellites). These show infra-red images from the geostationary MSG satellite. The rainfall rates are derived from both rain-radar and satellite data.

Daily Weather Summary for Saturday 08 December 2018

UK satellite and rain-radar precipitation rates at (L) 0000 and (R) 1200 UTC

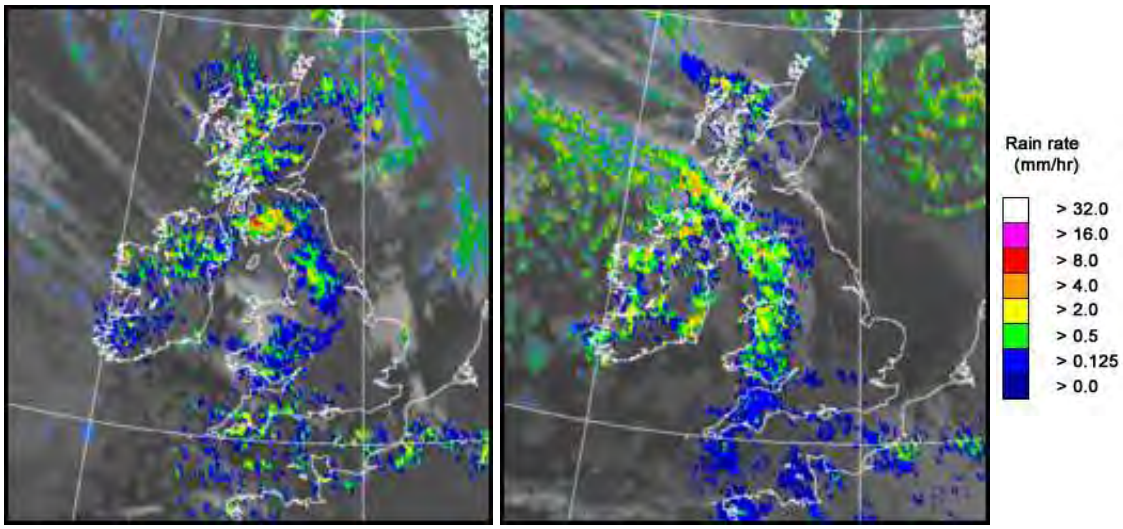

UK wind speed and direction at (L) 0000 and (R) 1200 UTC

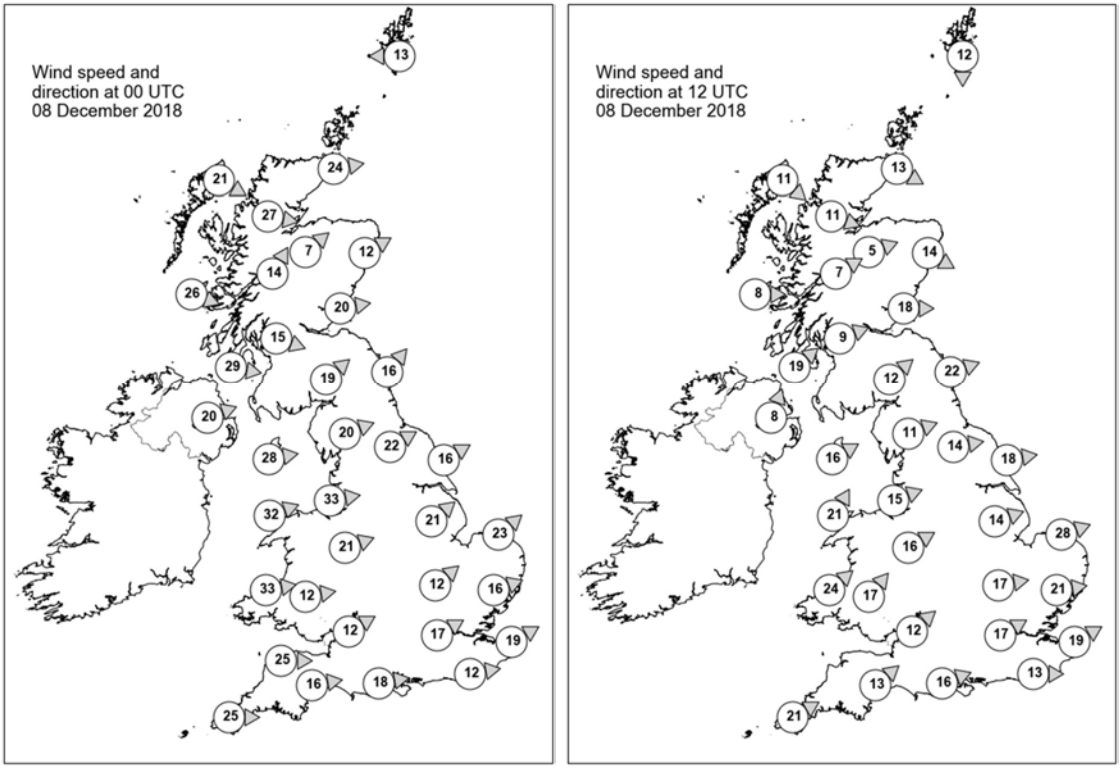

Daily Weather Summary for Saturday 08 December 2018

Selected UK readings at (L) 0000 and (R) 1200 UTC

STATIONS		0000 UTC						1200 UTC					
NO	SITE	PRESS	WDIR	WSPD	CLOUD	TEMP	TDEW	PRESS	WDIR	WSPD	CLOUD	TEMP	TDEW
1	Lerwick	972.8	E	13	5	6.0	5.0	981.1	N	12	4	6.4	4.8
2	Wick	970.4	W	24	8	7.5	6.5	985.0	WNW	13	5	6.3	5.3
3	Stornoway	979.6	WNW	21	6	7.8	5.8	987.9	NW	11	7	6.9	6.0
4	Loch Glascarnoch	978.6	W	27	8	5.7	4.6	988.3	WNW	11	8	5.6	4.9
5	Aviemore	978.5	SW	7	5	5.9	3.4	988.1	WSW	5	6	6.8	3.8
6	Dyce	977.0	WSW	12	8	8.2	3.1	986.1	WNW	14	8	7.9	4.8
7	Tulloch Bridge	982.3	SSW	14	8	6.7	4.7	989.7	WSW	7	8	7.0	4.2
8	Tiree	986.4	WNW	26	7	9.3	6.8	990.4	W	8	7	8.3	4.8
9	Leuchars	980.1	W	20	0	8.5	4.6	988.0	W	18	7	9.4	4.6
10	Bishopton	984.1	WNW	15	2	-	5.4	990.6	WSW	9	3	8.6	4.0
11	Machrihanish	988.2	W	29	8	9.7	8.0	992.1	SW	19	8	8.0	6.2
12	Boulmer	985.7	SW	16	8	8.5	5.0	990.0	WSW	22	0	9.6	2.7
13	Eskdalemuir	986.3	SW	19	8	6.4	5.3	992.8	SW	12	7	6.4	4.8
14	Aldergrove	992.4	WSW	20	8	8.5	6.5	993.5	SSW	8	8	6.3	5.9
15	Shap	990.9	WSW	20	8	6.9	-	995.3	WSW	11	8	7.0	4.5
16	Leeming	991.3	WSW	22	8	7.8	5.4	994.7	W	14	6	9.8	5.4
17	Ronaldsway	993.5	W	28	6	9.5	4.8	995.5	WSW	16	8	8.6	7.7
18	Bridlington	992.2	WSW	16	7	7.1	4.5	994.2	W	18	0	10.3	4.7
19	Crosby	996.3	W	33	8	9.7	5.8	997.5	WSW	15	7	9.9	6.5
20	Valley	998.5	WSW	32	7	10.1	5.4	997.3	SSW	21	8	10.4	9.8
21	Waddington	997.3	SW	21	7	6.4	3.4	998.4	WSW	14	7	9.9	4.3
22	Shawbury	999.3	WSW	21	8	7.7	5.7	999.3	WSW	16	6	9.8	7.1
23	Weybourne	998.2	SW	23	1	6.2	2.9	998.5	WSW	28	0	9.9	4.8
24	Bedford	1001.5	SW	12	0	6.7	3.3	1001.5	W	17	2	10.6	4.4
25	Aberporth	1004.2	W	33	7	9.1	5.1	1001.2	SW	24	8	10.9	9.7
26	Sennybridge	1004.3	W	12	8	6.3	4.4	1001.2	SW	17	8	9.2	9.1
27	Wattisham	1002.0	WSW	16	7	6.1	3.5	1001.9	W	21	2	9.5	4.9
28	Almondsbury	1005.4	WSW	12	7	8.9	5.3	1003.3	SW	12	8	10.7	8.7
29	Heathrow	1005.0	WSW	17	0	7.4	4.3	1004.3	WSW	17	8	10.8	6.5
30	Manston	1005.3	WSW	19	3	6.7	3.2	1005.1	WSW	19	5	10.7	5.1
31	Chivenor	1008.5	W	25	7	9.8	6.1	1005.5	-	-	8	11.8	11.0
32	Exeter	1009.2	W	16	6	8.9	5.4	1005.8	SW	13	8	12.6	9.9
33	Herstmonceux	1007.1	W	12	2	8.7	4.9	1006.8	W	13	7	11.1	7.5
34	Hurn	1008.0	W	18	3	8.3	5.3	1006.4	WSW	16	8	11.9	9.4
35	Camborne	1012.6	W	25	7	10.5	4.0	1008.2	WSW	21	8	12.1	10.8

Daily Weather Summary for Saturday 08 December 2018

Selected European readings at (L) 0000 and (R) 1200 UTC

STATIONS		0000 UTC						1200 UTC					
NO	SITE	PRESS	WDIR	WSPD	CLOUD	TEMP	TDEW	PRESS	WDIR	WSPD	CLOUD	TEMP	TDEW
1	Murmansk	999.8	S	10	8	-3.0	-6.0	998.7	S	8	8	-3.8	-4.6
2	Helsinki	998.0	SSE	8	8	-0.2	-0.2	-	-	-	8	-	-
3	Stockholm	989.9	E	4	-	3.3	3.2	983.3	SW	8	-	5.1	3.8
4	Oslo	984.4	NNE	14	-	-0.1	-1.2	981.4	E	2	7	0.1	-1.8
5	Reykjavik	996.8	E	9	7	3.7	-1.3	1000.6	E	4	8	2.1	-4.0
6	Moscow	1017.2	SE	2	8	-4.9	-7.0	1015.4	SSW	2	8	-3.8	-6.7
7	Kiev	1015.2	S	6	8	-5.4	-6.1	1010.6	SSW	8	8	0.1	-3.4
8	Warsaw	1000.4	SSE	6	8	7.1	6.8	1003.9	W	10	7	7.1	3.5
9	Berlin	997.1	SW	16	-	9.7	7.2	1000.3	SW	14	-	8.0	2.5
10	De Bilt	1002.8	SW	8	3	7.1	3.4	1000.8	WSW	16	8	10.3	5.1
11	Dublin	998.0	WSW	21	5	8.4	4.5	995.9	WSW	14	7	9.5	7.0
12	Cork	1008.6	W	14	7	7.6	3.6	1002.1	W	25	3	10.8	5.5
13	Sofia	1020.2	-	0	0	-1.8	-4.6	1014.6	-	0	6	1.6	-2.9
14	Belgrade	1012.1	SE	4	0	6.3	-2.2	1011.0	WSW	2	7	6.0	4.2
15	Budapest	1011.8	ENE	4	8	1.2	-0.1	1011.4	NW	6	7	6.5	3.8
16	Prague	1003.0	WSW	8	-	10.2	4.7	1008.7	WSW	8	7	7.0	0.1
17	Munich	1009.7	WNW	16	8	8.3	2.7	1013.8	WSW	17	8	7.8	-1.4
18	Strasbourg	1014.9	W	14	7	8.2	2.2	1014.6	SW	18	8	9.2	4.0
19	Paris	1015.7	WSW	16	0	6.5	3.1	1015.4	WSW	16	8	10.1	6.2
20	Jersey	1014.4	W	29	6	10.4	6.0	1012.6	WSW	24	8	11.1	10.7
21	Milan	1010.9	N	1	7	6.6	6.6	1014.4	W	9	-	15.5	-5.4
22	Marseille	1021.0	W	21	-	12.0	3.7	1024.1	WNW	17	-	13.4	4.0
23	Bordeaux	1026.5	SW	8	-	7.5	5.6	1027.2	W	13	8	13.2	9.4
24	Rome	1016.5	WSW	19	6	15.6	11.5	1012.7	NW	17	2	17.0	4.3
25	Ajaccio	1018.6	W	10	8	15.0	10.6	1019.8	NNW	14	7	14.8	2.7
26	Barcelona	1023.3	NNW	3	1	9.7	6.6	1026.8	N	10	6	14.4	7.9
27	Majorca	1024.0	N	2	1	9.2	8.7	1027.6	E	5	6	15.7	10.9
28	Madrid	1030.6	SE	2	8	3.4	3.1	1030.8	SSE	2	5	11.0	7.2
29	Lisbon	1032.2	-	-	-	14.7	12.4	1031.5	-	-	-	17.1	10.1
30	Athens	1019.2	N	3	-	6.5	0.7	1016.2	-	0	1	14.0	5.8
31	Malta	1020.7	ENE	4	1	14.6	11.6	1019.7	NNW	13	2	17.8	11.9
32	Gibraltar	1026.9	SW	12	0	16.6	10.3	1026.4	SW	12	1	19.2	11.7

Daily Weather Summary for Saturday 08 December 2018

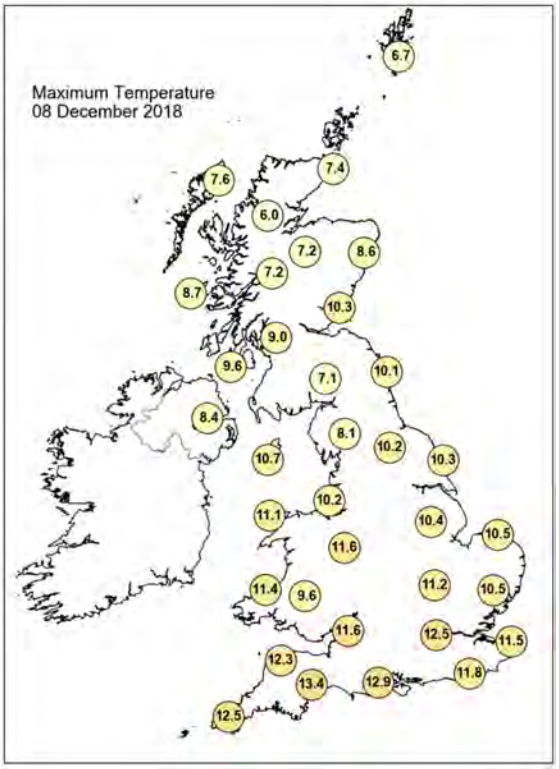

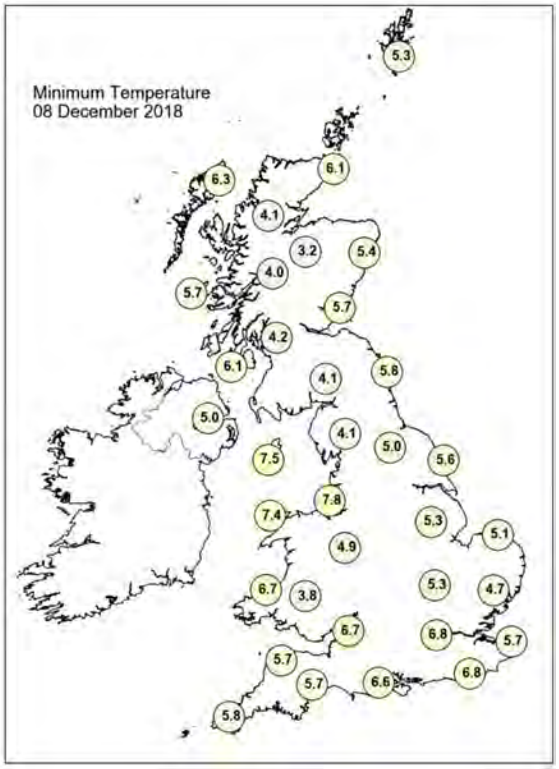

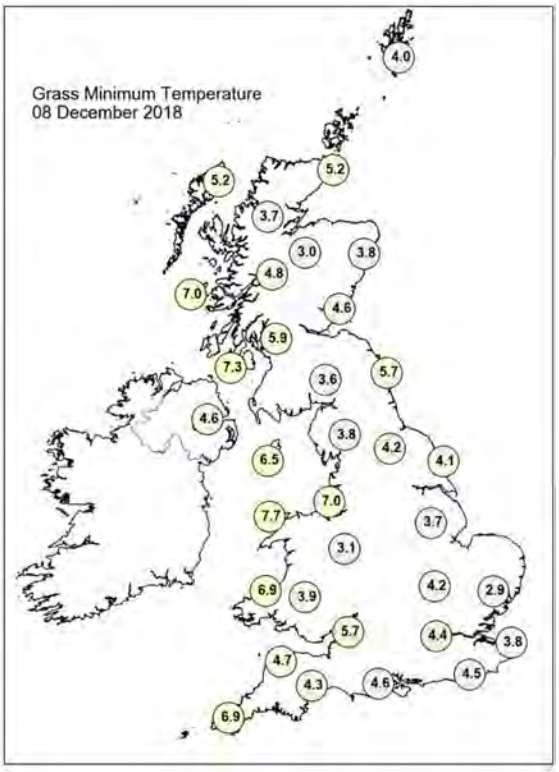

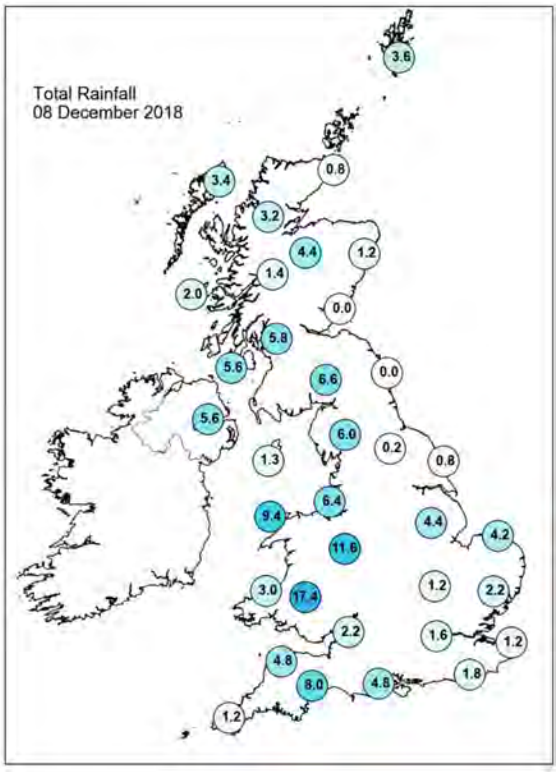

Daily Weather Summary for Saturday 08 December 2018

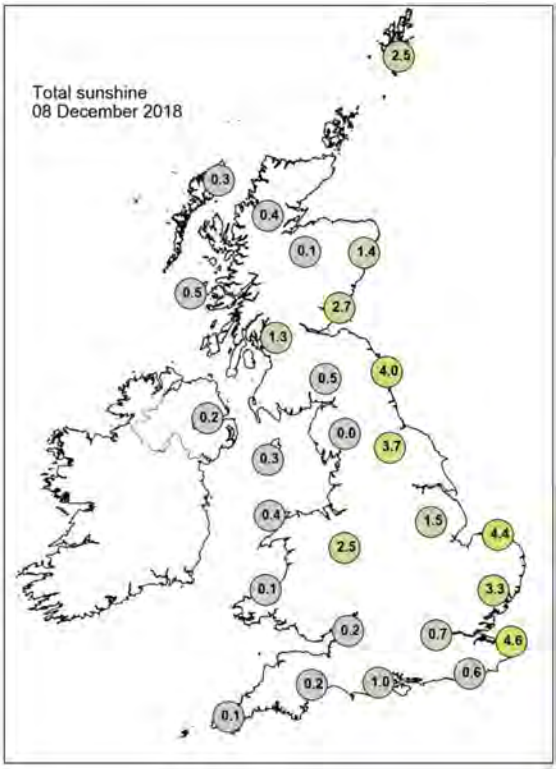

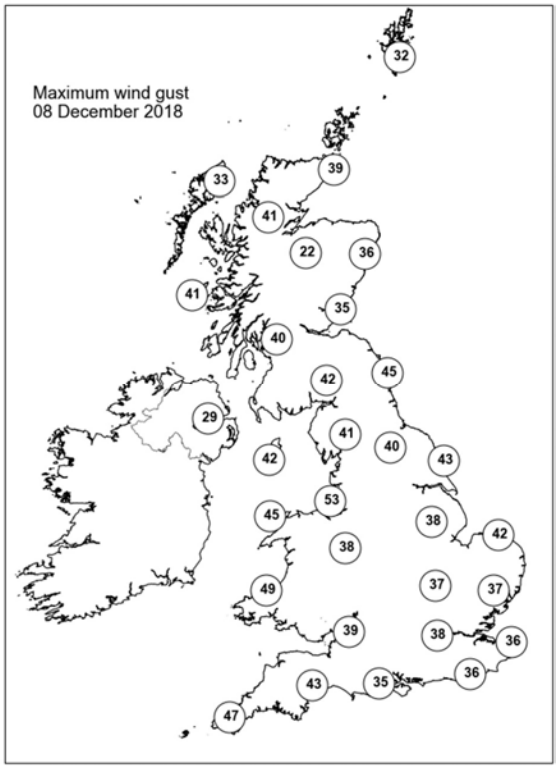

None of the selected stations observed a day of sleet or snow falling or non-zero snow depth at 0900 UTC.

Daily Weather Summary for Sunday 09 December 2018

This day's summary created 16/12/2018 02:00

Summary of the UK Weather for Sunday 09 December 2018

Showery outbreaks of rain affected much of England, Wales and Northern Ireland through the early hours of Sunday morning. These showers were often heavy, blown through on strong winds, with gales in southwest England where a gust of 61 mph was recorded at Plymouth. Northern Scotland also saw showers, but these were lighter in nature and away from this the remainder of Scotland was dry, clear and cold. During the morning, blustery showers continued across central and southern parts of England and Wales, although these began to slip southwards allowing it to turn drier. Thereafter, much of the UK was dry and bright with plenty of long spells of sunshine, although further showers edged into northern and western areas through the day. After a windy morning in the southwest, winds eased across most of the UK although it was still breezy for most, especially around northern and western coasts and hills. With these northwesterly winds, it felt colder for most with temperatures below average in the north, close to average in the east and slightly above average in the west and south.

Daily Extremes

Highest Maximum	**12.6°C** Swanage (Dorset, 10mAMSL)
Lowest Maximum	**2.8°C** Dalwhinnie No 2 (Inverness-shire, 351mAMSL)
Highest Minimum	**9.8°C** Milford Haven Conservancy Board (Dyfed, 44mAMSL) also Scilly: St Marys Airport (Isles Of Scilly, 31mAMSL) also Culdrose (Cornwall, 76mAMSL)
Lowest Minimum	**-1.0°C** Tyndrum No 3 (Perthshire (in Central Region), 168mAMSL)
Lowest Grass Minimum	**-4.7°C** Edinburgh, Royal Botanic Garden No 2 (Midlothian (in Lothian Region), 23mAMSL)
Most Rainfall	**20.8mm** Nantwich, Reaseheath Hall (Cheshire, 40mAMSL)
Most Sunshine	**6.3hr** Bewcastle (Cumbria, 133mAMSL)
Highest Gust	**57Kt 66mph** Wight: Needles Old Battery (Isle Of Wight, 80mAMSL)
Highest Gust (mountain)	**56Kt 64mph** Cairnwell (Aberdeenshire, 928mAMSL)
Greatest Snow Depth at 0900 UTC	No non-zero values

mAMSL refers to station elevation in metres above mean sea level

Daily Weather Summary for Sunday 09 December 2018

North Atlantic and Europe analysis charts and satellite images at 0000 UTC

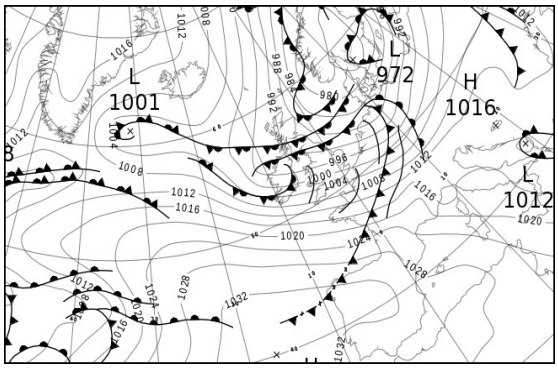

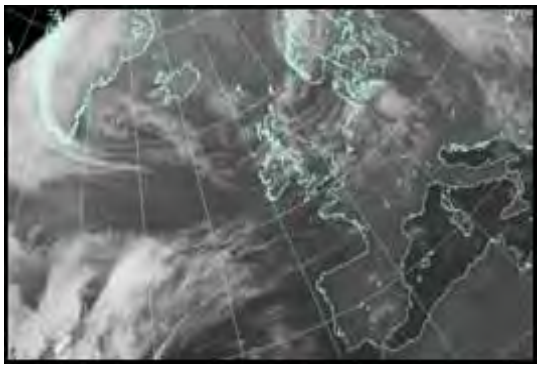

North Atlantic and Europe analysis charts and satellite images at 1200 UTC

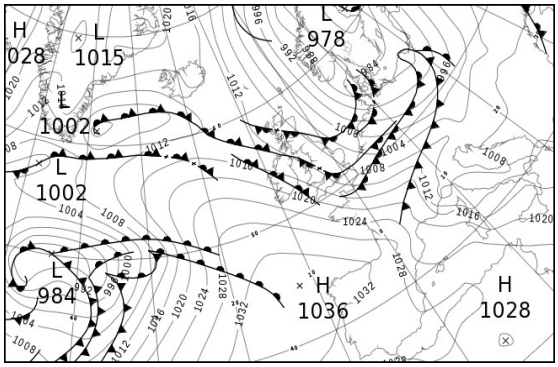



All satellite imagery copyright Met Office and EUMETSAT (European Organisation for the Exploitation of Meteorological Satellites). These show infra-red images from the geostationary MSG satellite. The rainfall rates are derived from both rain-radar and satellite data.

Daily Weather Summary for Sunday 09 December 2018

UK satellite and rain-radar precipitation rates at (L) 0000 and (R) 1200 UTC

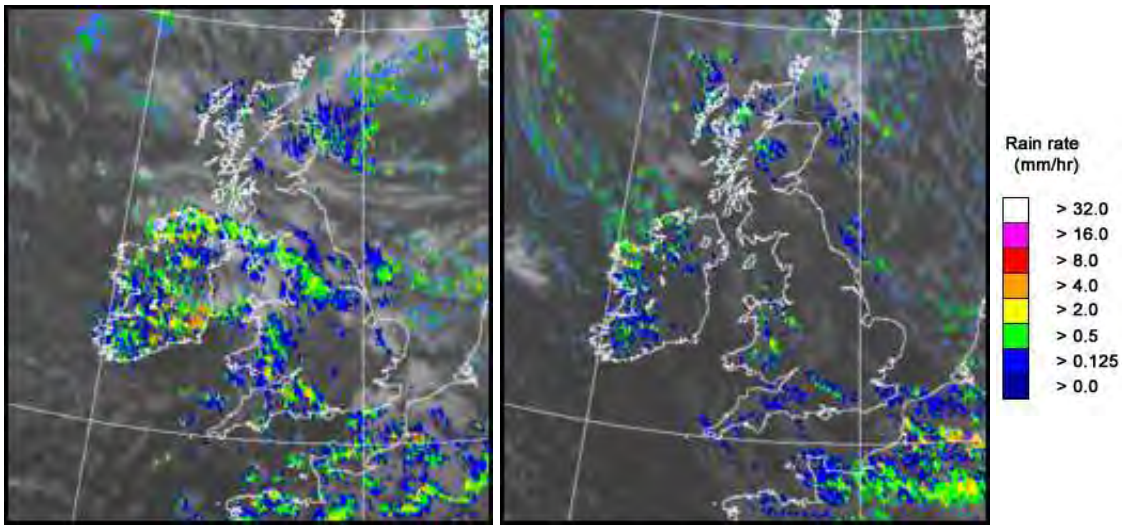

UK wind speed and direction at (L) 0000 and (R) 1200 UTC

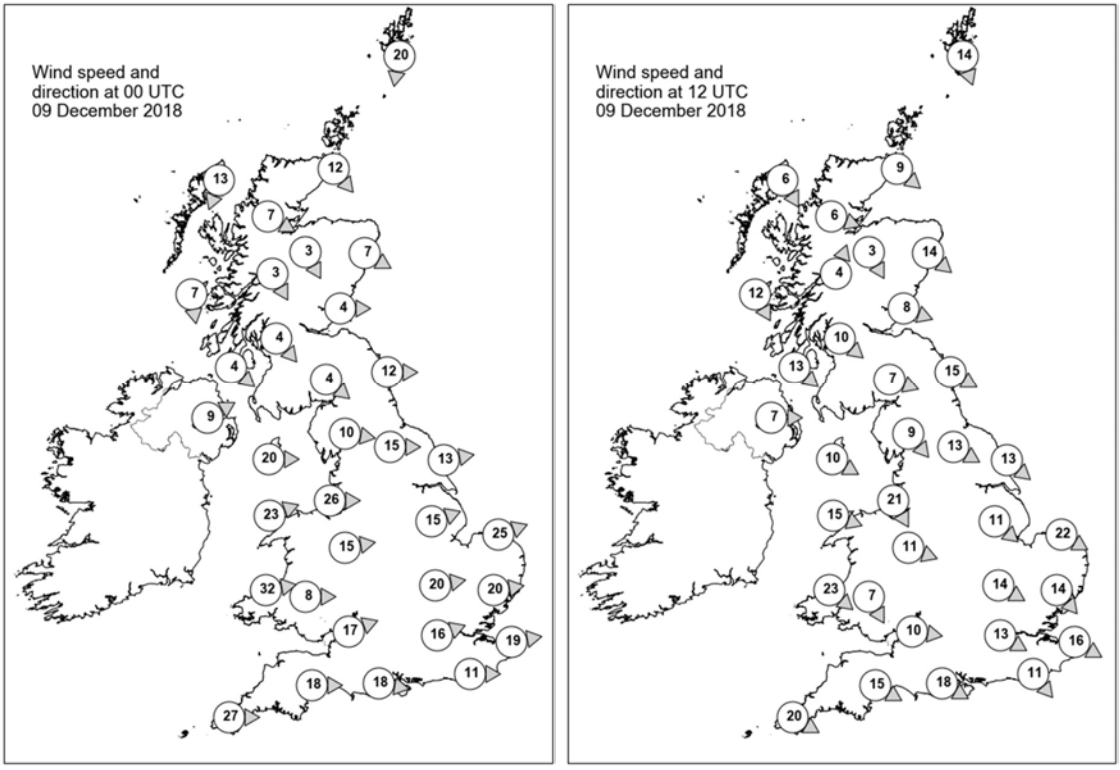

Daily Weather Summary for Sunday 09 December 2018

Selected UK readings at (L) 0000 and (R) 1200 UTC

STATIONS		0000 UTC						1200 UTC					
NO	SITE	PRESS	WDIR	WSPD	CLOUD	TEMP	TDEW	PRESS	WDIR	WSPD	CLOUD	TEMP	TDEW
1	Lerwick	988.0	N	20	3	4.5	0.2	1003.2	NNW	14	5	2.9	-3.4
2	Wick	990.0	NW	12	7	5.7	2.4	1006.8	NW	9	7	4.1	0.7
3	Stornoway	993.5	NNE	13	8	5.6	3.3	1010.6	NNW	6	8	4.8	3.2
4	Loch Glascarnoch	992.9	WNW	7	8	3.2	2.8	1010.2	WNW	6	8	3.2	2.2
5	Aviemore	991.5	NNW	3	8	4.0	2.8	1009.2	NNW	3	7	3.0	0.5
6	Dyce	989.1	WNW	7	8	5.2	3.5	1006.5	NW	14	6	5.4	0.0
7	Tulloch Bridge	992.5	NNW	3	8	4.7	3.1	1011.0	SSW	4	8	2.3	1.2
8	Tiree	992.5	N	7	7	6.8	5.4	1011.4	NNW	12	4	7.0	2.6
9	Leuchars	990.2	W	4	8	1.9	1.0	1008.4	WNW	8	7	6.2	1.2
10	Bishopton	991.1	NW	4	8	4.8	4.0	1009.8	NW	10	0	6.7	1.6
11	Machrihanish	991.5	NW	4	8	6.9	5.4	1011.4	NW	13	5	8.4	3.1
12	Boulmer	989.4	W	12	6	6.4	3.1	1007.4	WNW	15	2	7.0	1.1
13	Eskdalemuir	991.3	NW	4	8	5.1	3.2	1009.2	WNW	7	0	5.4	1.7
14	Aldergrove	992.5	WSW	9	8	6.7	5.7	1012.9	W	7	7	7.4	5.5
15	Shap	991.7	W	10	8	6.3	4.2	1009.5	NW	9	1	6.2	2.2
16	Leeming	990.8	W	15	6	7.9	5.3	1008.2	WNW	13	0	7.7	2.1
17	Ronaldsway	993.2	W	20	7	9.1	5.0	1011.7	WNW	10	5	9.4	6.1
18	Bridlington	989.4	W	13	8	8.5	5.5	1006.3	NW	13	1	8.2	2.8
19	Crosby	994.6	W	26	8	9.5	6.2	1011.0	NNW	21	2	9.3	6.0
20	Valley	996.2	WSW	23	8	9.9	5.8	1013.1	WNW	15	6	9.7	6.1
21	Waddington	993.2	WSW	15	8	8.1	5.5	1008.0	NW	11	0	8.3	3.9
22	Shawbury	996.7	W	15	8	8.4	5.3	1011.2	WNW	11	7	8.7	6.2
23	Weybourne	992.6	WSW	25	2	8.4	5.3	1005.8	WNW	22	0	7.8	4.8
24	Bedford	996.4	W	20	1	8.5	4.3	1008.8	WNW	14	1	9.0	5.1
25	Aberporth	1000.3	W	32	7	9.3	5.7	1014.9	NW	23	8	9.2	6.3
26	Sennybridge	1000.3	W	8	8	7.0	4.5	1013.8	NNW	7	8	7.1	5.5
27	Wattisham	995.9	W	20	6	7.9	4.5	1006.8	NW	14	1	8.3	5.2
28	Almondsbury	1000.7	WSW	17	6	8.1	5.7	1012.4	W	10	2	10.5	6.1
29	Heathrow	999.3	WSW	16	2	8.5	5.2	1009.7	WNW	13	0	10.3	5.8
30	Manston	998.6	W	19	7	9.0	4.7	1007.1	WNW	16	7	9.0	6.5
31	Chivenor	1004.1	-	-	8	10.6	6.9	1016.0	-	-	6	11.0	6.2
32	Exeter	1004.8	W	18	8	10.0	5.7	1014.8	WNW	15	7	11.0	7.3
33	Herstmonceux	1001.5	W	11	8	9.1	5.7	1008.8	NW	11	8	10.3	6.0
34	Hurn	1003.7	W	18	5	8.2	5.4	1012.2	WNW	18	3	11.3	7.1
35	Camborne	1008.8	W	27	6	10.6	4.9	1019.8	WNW	20	6	10.9	5.9

Daily Weather Summary for Sunday 09 December 2018

Selected European readings at (L) 0000 and (R) 1200 UTC

STATIONS		0000 UTC						1200 UTC					
NO	SITE	PRESS	WDIR	WSPD	CLOUD	TEMP	TDEW	PRESS	WDIR	WSPD	CLOUD	TEMP	TDEW
1	Murmansk	996.5	SSW	4	8	-2.6	-3.7	995.5	SSW	2	8	-2.9	-3.5
2	Helsinki	-	-	-	8	-	-	990.4	SSE	14	8	3.9	3.0
3	Stockholm	978.0	SSE	4	-	5.5	5.0	980.2	SSW	6	-	5.3	4.4
4	Oslo	975.6	WSW	2	-	-0.7	-2.4	983.4	NE	2	6	0.6	-2.1
5	Reykjavik	1007.9	ENE	4	8	-0.2	-5.1	1013.4	ENE	6	5	0.1	-6.4
6	Moscow	1012.9	SSE	4	8	-4.2	-5.8	1008.9	SSE	4	8	-3.5	-5.0
7	Kiev	1008.3	SW	6	8	0.7	0.2	1005.2	WSW	4	9	1.7	1.7
8	Warsaw	1001.4	S	6	7	4.6	1.3	992.3	S	6	8	5.8	4.9
9	Berlin	993.0	S	8	-	6.7	4.0	992.1	W	10	-	7.9	4.6
10	De Bilt	992.7	W	12	8	8.8	6.6	1000.7	WNW	8	7	9.3	6.5
11	Dublin	995.2	WSW	14	7	7.8	5.4	1014.6	W	19	1	8.4	5.6
12	Cork	1003.4	W	23	4	7.5	5.5	1020.0	W	14	2	8.9	4.9
13	Sofia	1014.5	-	0	7	0.4	-0.5	1010.7	-	0	5	5.0	1.1
14	Belgrade	1014.9	W	4	3	4.6	3.8	1006.1	SSE	8	2	12.3	1.8
15	Budapest	1012.3	ESE	4	3	1.3	0.0	1004.4	S	6	7	3.7	2.2
16	Prague	1001.3	SSW	8	-	7.6	1.8	998.0	W	12	7	8.6	1.7
17	Munich	1006.6	WSW	12	8	8.0	2.8	1006.0	WSW	16	8	6.7	2.4
18	Strasbourg	1005.8	SW	21	7	11.5	5.8	1007.7	WSW	19	8	9.2	5.2
19	Paris	1008.2	W	22	8	10.6	6.9	1011.6	W	19	7	10.3	7.9
20	Jersey	1009.9	W	29	8	11.1	6.0	1016.4	WNW	27	8	11.4	8.0
21	Milan	1013.3	NNE	2	0	4.5	1.9	1007.7	WSW	5	0	10.5	5.4
22	Marseille	1022.3	N	5	6	9.3	5.8	1019.1	W	17	7	15.2	8.9
23	Bordeaux	1024.5	W	17	8	13.8	11.7	1027.4	W	14	8	13.6	7.1
24	Rome	1017.9	E	5	0	5.0	2.3	1011.2	W	11	5	17.7	12.2
25	Ajaccio	1021.5	NNE	3	7	8.6	5.0	1018.9	W	13	7	17.3	9.5
26	Barcelona	1025.5	N	4	0	8.4	6.2	1023.0	N	7	4	16.1	7.5
27	Majorca	1027.9	NNE	2	1	6.1	4.9	1024.6	W	9	1	20.3	11.0
28	Madrid	1033.4	NNW	2	0	3.7	3.2	-	-	-	-	-	-
29	Lisbon	1031.2	-	-	-	11.3	8.7	1030.6	-	-	-	16.4	7.5
30	Athens	1012.8	N	3	-	14.1	9.9	1010.0	NW	10	1	17.2	8.0
31	Malta	1019.9	NNW	14	1	14.4	6.9	1020.3	NW	17	2	17.1	9.6
32	Gibraltar	1029.0	E	11	0	15.6	14.0	1029.5	ENE	15	4	16.7	13.7

Daily Weather Summary for Sunday 09 December 2018

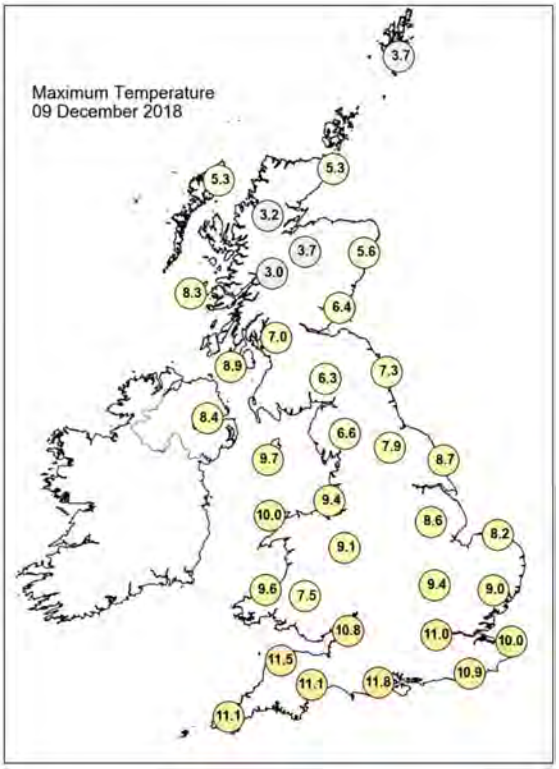

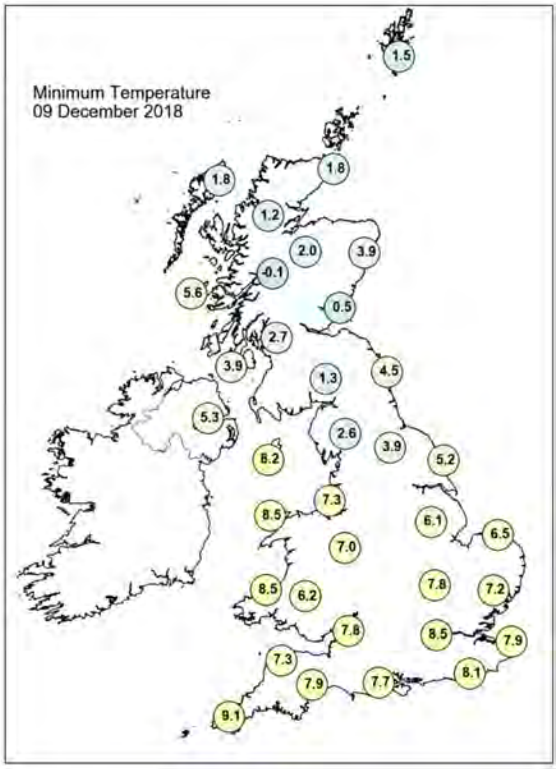

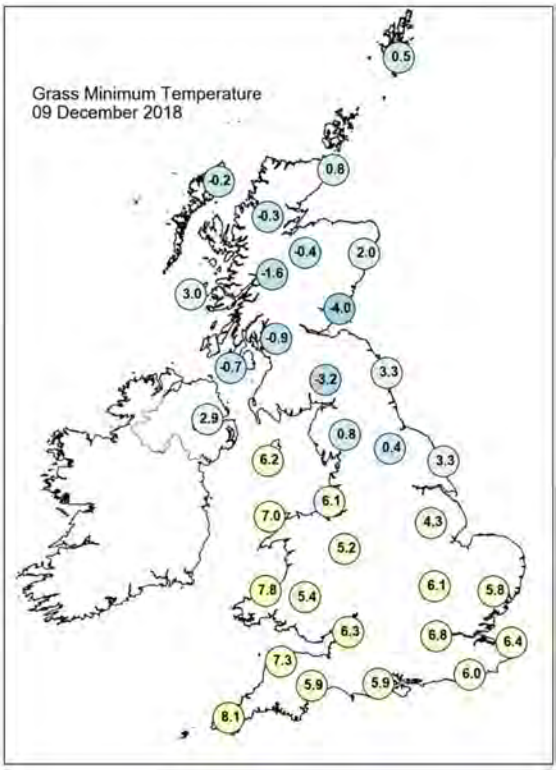

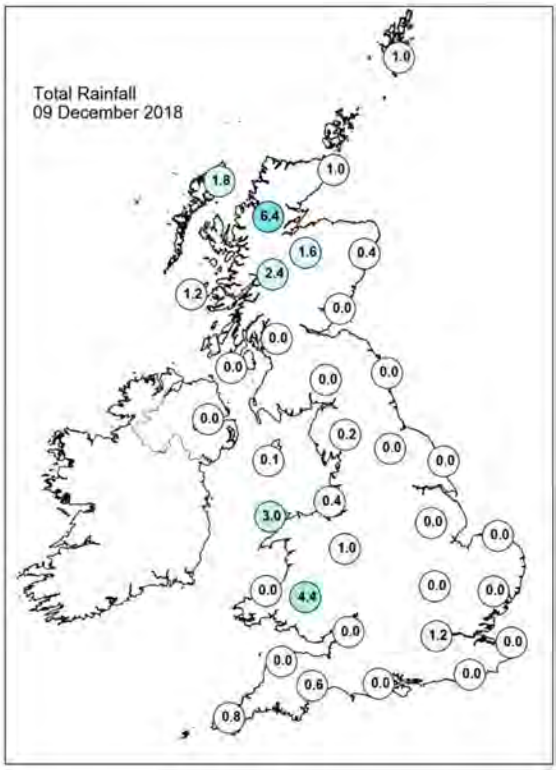

Daily Weather Summary for Sunday 09 December 2018

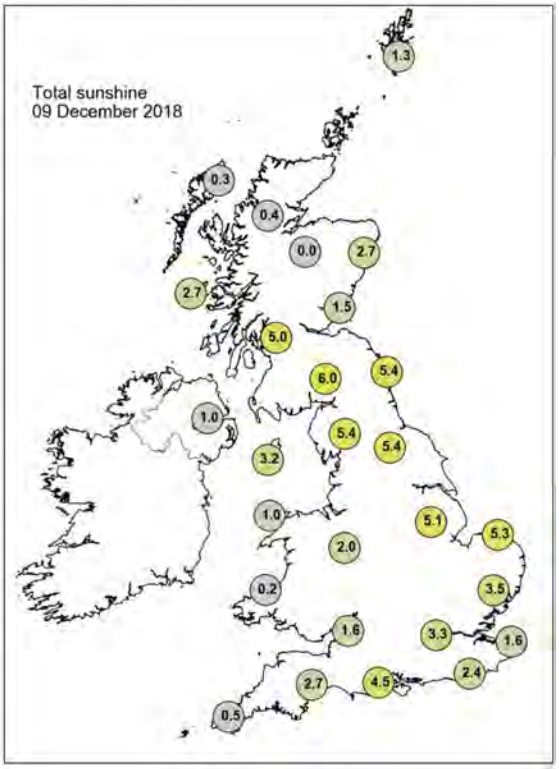

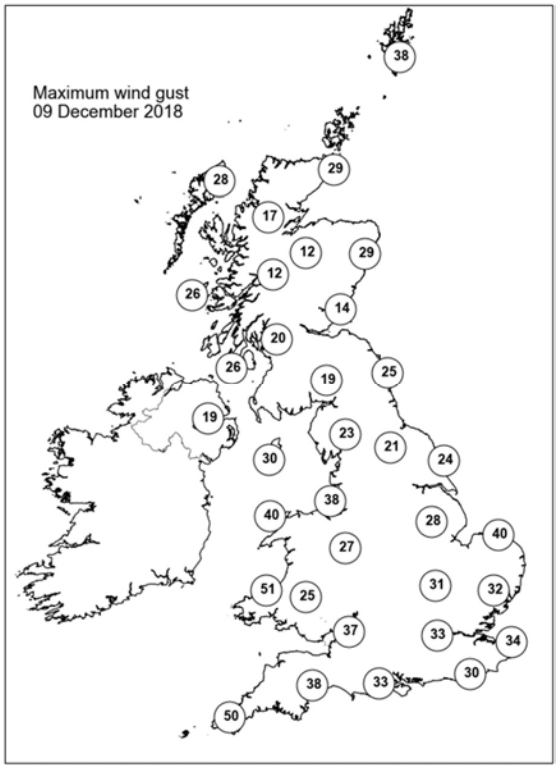

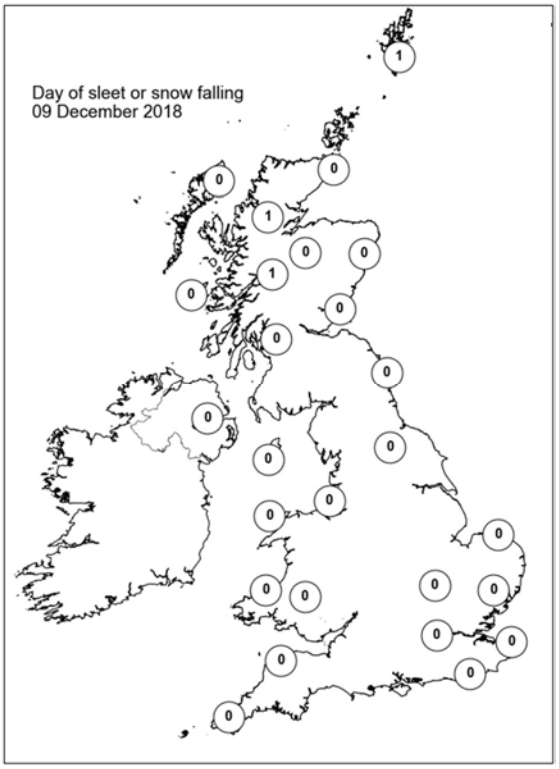

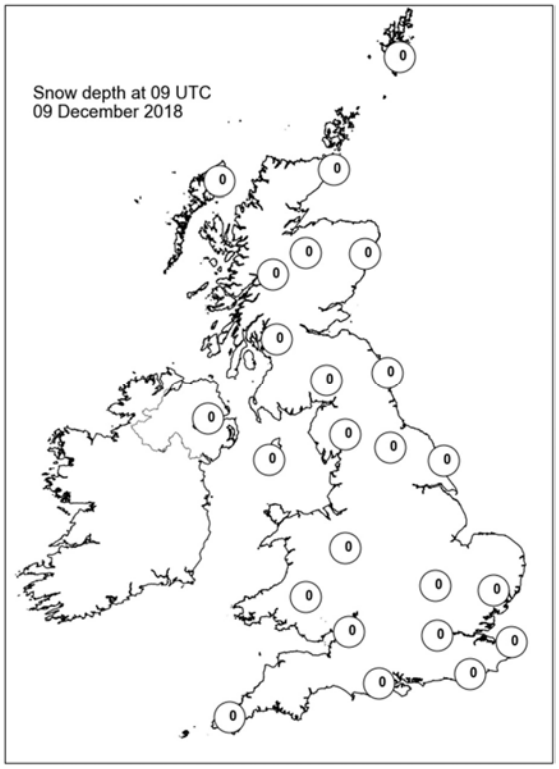

Daily Weather Summary for Monday 10 December 2018

This day's summary created 17/12/2018 02:00

Summary of the UK Weather for Monday 10 December 2018

The early hours of Monday were calm across the UK. Northern and eastern areas turned cold with clear skies allowing a patchy frost to form. Through central swathes of the country it was cloudier with showers continuing to feed into parts of Northern Ireland, Wales and Cheshire. Here it was less cold, but further towards the southwest there were some clearer skies, so it was chillier again here. Winds were much lighter than over the weekend too. It was a bright morning across northern and eastern parts of the UK, with some sunshine. However, it was generally cloudier in the west, with further showers feeding through the Cheshire gap. Into the afternoon and most parts become rather cloudy with some a few bright or sunny spells, mainly in the east. Showers faded from the Cheshire gap, but some showery rain developed across western parts of Scotland. The evening remained rather cloudy and dry for most, but some patchy light rain developed over the high ground in the far west.

Daily Extremes

Highest Maximum	**11.6°C** Scilly: St Marys Airport (Isles Of Scilly, 31mAMSL)
Lowest Maximum	**1.5°C** Balmoral (Aberdeenshire, 283mAMSL)
Highest Minimum	**9.9°C** Bude (Cornwall, 15mAMSL)
Lowest Minimum	**-3.7°C** Mylnefield (Angus, 31mAMSL)
Lowest Grass Minimum	**-7.6°C** Leuchars (Fife, 10mAMSL)
Most Rainfall	**3.1mm** Buxton (Derbyshire, 307mAMSL)
Most Sunshine	**5.7hr** Weybourne (Norfolk, 21mAMSL)
Highest Gust	**39Kt 45mph** Fair Isle (Shetland, 57mAMSL)
Highest Gust (mountain)	**43Kt 49mph** Cairngorm Summit (Inverness-shire, 1237mAMSL)
Greatest Snow Depth at 0900 UTC	No non-zero values

mAMSL refers to station elevation in metres above mean sea level

Daily Weather Summary for Monday 10 December 2018

North Atlantic and Europe analysis charts and satellite images at 0000 UTC

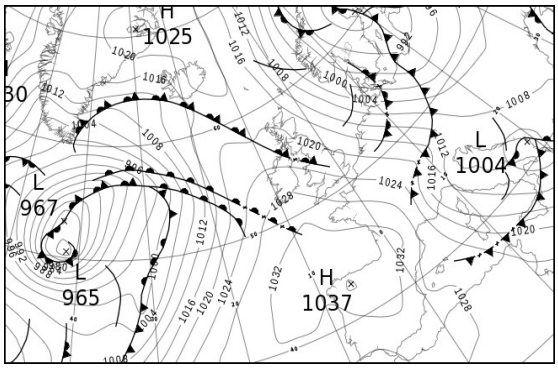



North Atlantic and Europe analysis charts and satellite images at 1200 UTC

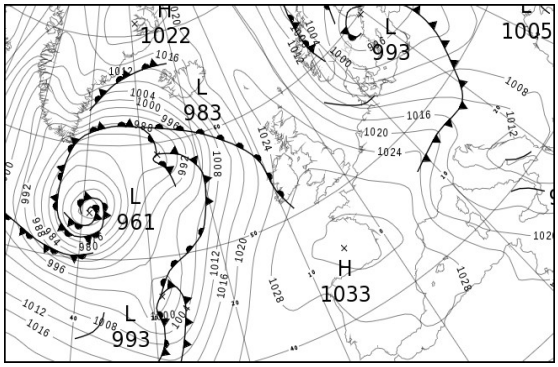



All satellite imagery copyright Met Office and EUMETSAT (European Organisation for the Exploitation of Meteorological Satellites). These show infra-red images from the geostationary MSG satellite. The rainfall rates are derived from both rain-radar and satellite data.

Daily Weather Summary for Monday 10 December 2018

UK satellite and rain-radar precipitation rates at (L) 0000 and (R) 1200 UTC



UK wind speed and direction at (L) 0000 and (R) 1200 UTC

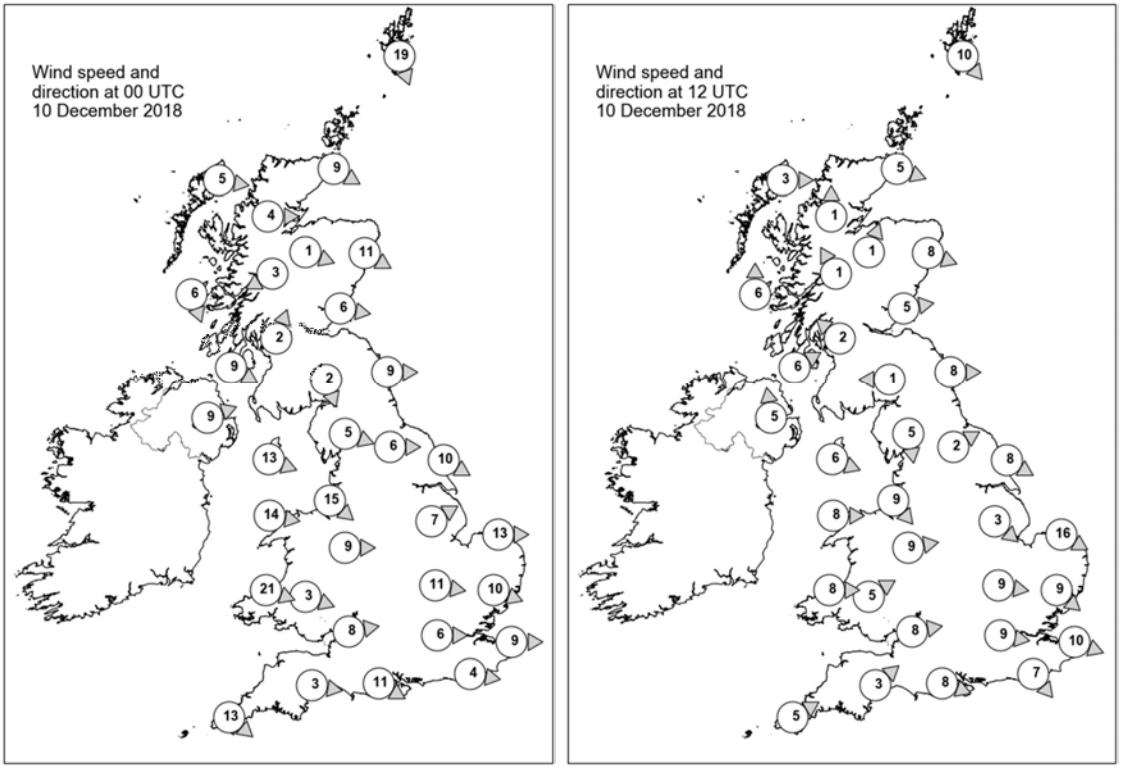

Daily Weather Summary for Monday 10 December 2018

Selected UK readings at (L) 0000 and (R) 1200 UTC

STATIONS		0000 UTC						1200 UTC					
NO	SITE	PRESS	WDIR	WSPD	CLOUD	TEMP	TDEW	PRESS	WDIR	WSPD	CLOUD	TEMP	TDEW
1	Lerwick	1012.8	NNW	19	6	1.4	-0.6	1021.9	NW	10	3	3.4	0.4
2	Wick	1017.2	WNW	9	7	2.1	-0.7	1024.6	WNW	5	8	4.2	-0.2
3	Stornoway	1020.1	W	5	8	2.0	1.0	1025.4	W	3	0	2.6	0.4
4	Loch Glascarnoch	1020.4	W	4	7	0.7	0.5	1026.5	S	1	0	1.4	1.0
5	Aviemore	1019.8	WNW	1	8	1.7	0.9	-	SSW	1	-	-	-
6	Dyce	1017.7	WNW	11	0	3.1	0.4	1025.0	WNW	8	6	4.3	-0.5
7	Tulloch Bridge	1021.5	ENE	3	2	-0.7	-1.2	1027.4	SSE	1	0	0.6	0.6
8	Tiree	1020.8	NNW	6	0	4.3	2.4	1024.7	S	6	8	8.3	6.0
9	Leuchars	1019.2	W	6	0	2.6	-0.2	1026.0	W	5	2	3.6	0.7
10	Bishopton	1020.3	SSW	2	0	2.0	0.9	1026.2	SE	2	8	2.3	1.9
11	Machrihanish	1020.8	WNW	9	2	7.7	5.3	1025.5	WSW	6	8	8.0	6.7
12	Boulmer	1018.8	W	9	0	3.5	0.3	1025.8	W	8	0	4.3	1.0
13	Eskdalemuir	1021.1	NNW	2	8	-0.2	-0.3	1026.9	E	1	5	2.3	0.6
14	Aldergrove	1022.8	WSW	9	0	5.8	4.6	1026.4	S	5	8	5.4	4.5
15	Shap	1021.3	WNW	5	0	2.2	-0.8	1026.6	N	5	8	5.3	2.3
16	Leeming	1020.4	W	6	0	2.8	0.5	1026.5	WSW	2	5	5.4	2.3
17	Ronaldsway	1022.0	WNW	13	2	8.0	5.6	1026.7	WNW	6	7	9.4	5.8
18	Bridlington	1019.1	WNW	10	0	3.0	0.9	1025.3	WNW	8	0	5.6	1.4
19	Crosby	1022.0	NW	15	3	8.4	6.8	1027.3	NW	9	7	8.9	7.3
20	Valley	1023.8	W	14	8	8.6	6.0	1027.7	W	8	7	9.3	6.0
21	Waddington	1020.8	WSW	7	3	4.2	2.4	1026.5	NW	3	7	6.4	4.7
22	Shawbury	1022.7	W	9	0	5.8	4.2	1027.6	W	9	7	8.5	5.2
23	Weybourne	1019.8	W	13	0	4.4	2.7	1025.4	WNW	16	0	7.1	3.5
24	Bedford	1021.8	W	11	6	6.2	3.9	1027.0	W	9	8	7.7	5.1
25	Aberporth	1025.6	WNW	21	7	8.2	4.8	1028.9	W	8	8	8.9	5.0
26	Sennybridge	1025.3	WNW	3	8	5.9	4.6	1029.2	WSW	5	7	5.8	5.0
27	Wattisham	1020.8	WNW	10	0	5.2	2.9	1026.2	NW	9	7	7.3	5.5
28	Almondsbury	1024.6	W	8	3	7.7	4.6	1029.3	W	8	8	8.1	5.0
29	Heathrow	1022.9	W	6	2	4.8	3.6	1027.7	W	9	8	8.7	4.8
30	Manston	1021.9	W	9	0	5.7	3.8	1026.9	WNW	10	8	8.0	5.5
31	Chivenor	1026.6	-	-	5	9.6	4.3	1029.7	-	-	8	10.9	5.5
32	Exeter	1026.6	W	3	4	4.8	3.2	1029.6	SW	3	7	9.0	6.0
33	Herstmonceux	1023.4	W	4	0	5.5	4.2	1027.5	NW	7	5	9.1	4.9
34	Hurn	1025.2	WNW	11	5	8.6	5.7	1029.2	WNW	8	6	9.5	5.3
35	Camborne	1029.1	NW	13	4	9.4	4.4	1030.4	WSW	5	7	10.5	7.1

Daily Weather Summary for Monday 10 December 2018

Selected European readings at (L) 0000 and (R) 1200 UTC

STATIONS		0000 UTC						1200 UTC					
NO	SITE	PRESS	WDIR	WSPD	CLOUD	TEMP	TDEW	PRESS	WDIR	WSPD	CLOUD	TEMP	TDEW
1	Murmansk	999.7	SSW	4	7	-2.4	-3.7	1007.0	SSW	4	7	-2.3	-3.1
2	Helsinki	-	-	-	8	-	-	-	-	-	8	-	-
3	Stockholm	987.0	W	6	-	1.8	1.3	993.5	W	2	-	-0.7	-1.8
4	Oslo	992.9	W	4	-	0.4	-5.0	999.9	N	14	5	4.7	-3.3
5	Reykjavik	1014.2	E	12	7	0.8	-1.5	1008.3	E	13	8	2.5	-0.4
6	Moscow	1005.4	SE	2	8	-1.1	-1.7	1007.8	S	2	8	1.0	-0.2
7	Kiev	1005.1	SSW	6	9	-0.9	-1.0	1005.2	S	4	9	-0.2	-0.2
8	Warsaw	996.6	SW	4	7	5.6	4.6	1003.3	W	10	7	4.3	2.2
9	Berlin	1002.6	W	19	-	6.1	2.2	1010.1	W	16	-	5.3	0.1
10	De Bilt	1016.5	WNW	8	5	5.7	2.4	1021.5	WNW	6	7	7.0	3.3
11	Dublin	1025.2	W	12	1	4.7	2.9	1027.4	S	6	7	7.5	4.8
12	Cork	1029.0	WSW	10	6	5.6	3.2	1027.3	SSW	8	8	9.3	9.2
13	Sofia	1009.9	SE	2	8	0.4	-0.7	1009.4	WNW	4	8	2.8	1.3
14	Belgrade	1007.9	SW	2	6	6.8	5.8	1012.6	NW	6	4	8.8	4.0
15	Budapest	1006.6	WSW	4	6	3.2	1.7	1011.2	WNW	14	7	7.5	0.0
16	Prague	1007.4	W	6	-	4.8	0.4	1014.5	W	8	7	4.8	-2.6
17	Munich	1015.0	WNW	16	7	4.3	2.9	1022.2	W	8	8	2.8	0.8
18	Strasbourg	1019.9	W	16	-	7.0	1.9	1024.9	N	8	8	6.3	4.0
19	Paris	1025.0	WSW	8	5	7.7	5.8	1028.4	NW	11	3	9.7	5.3
20	Jersey	1027.9	NW	17	5	10.0	5.5	1030.5	NW	9	4	11.2	5.7
21	Milan	-	-	-	-	-	-	1018.2	NNW	15	-	14.1	-3.0
22	Marseille	1024.8	W	16	-	10.2	5.6	1025.4	NW	25	-	13.0	3.9
23	Bordeaux	1033.4	W	4	-	8.0	7.1	1033.1	W	3	8	11.2	8.2
24	Rome	1012.3	NE	2	0	10.8	6.8	1013.7	NNW	10	3	16.3	7.2
25	Ajaccio	1019.3	NW	9	6	14.3	5.4	1019.1	SW	4	-	16.9	7.0
26	Barcelona	1027.5	NW	6	1	11.0	6.3	1028.5	N	7	3	14.8	6.3
27	Majorca	1027.5	E	6	6	10.8	5.7	1028.3	SW	4	6	18.2	10.8
28	Madrid	1034.4	N	2	0	3.6	3.2	1029.9	WSW	1	2	12.5	4.0
29	Lisbon	1029.1	-	-	-	14.8	11.7	1026.1	NNE	8	7	15.9	9.9
30	Athens	1009.7	WNW	7	-	14.6	6.1	1002.8	NW	7	5	14.0	9.2
31	Malta	1019.2	NW	13	6	16.6	12.5	1017.9	NW	20	4	16.8	9.1
32	Gibraltar	1028.3	NNE	3	8	13.9	13.3	1027.4	ENE	10	6	15.5	13.5

Daily Weather Summary for Monday 10 December 2018

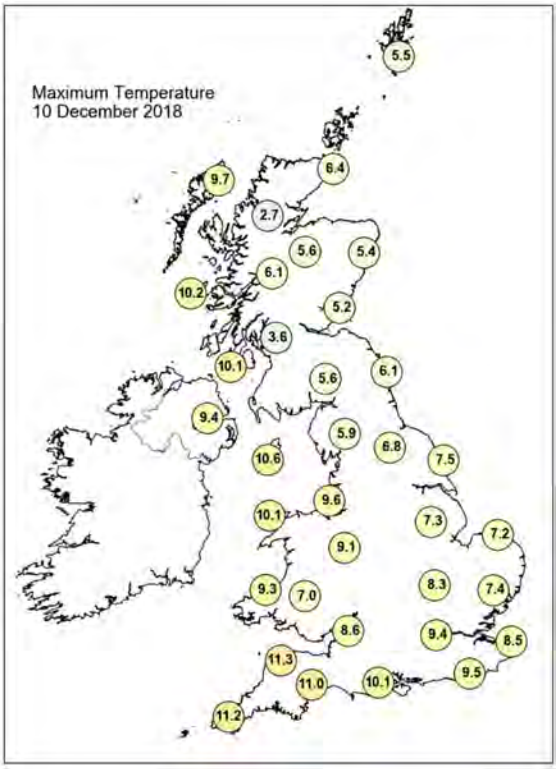

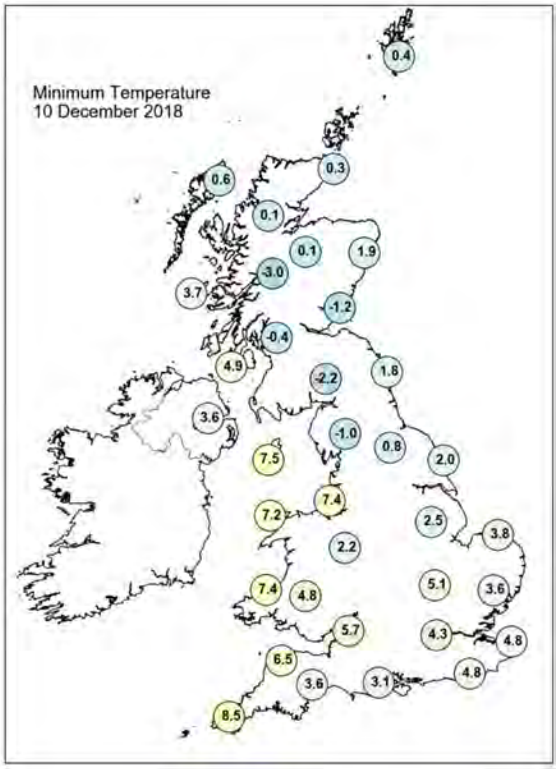

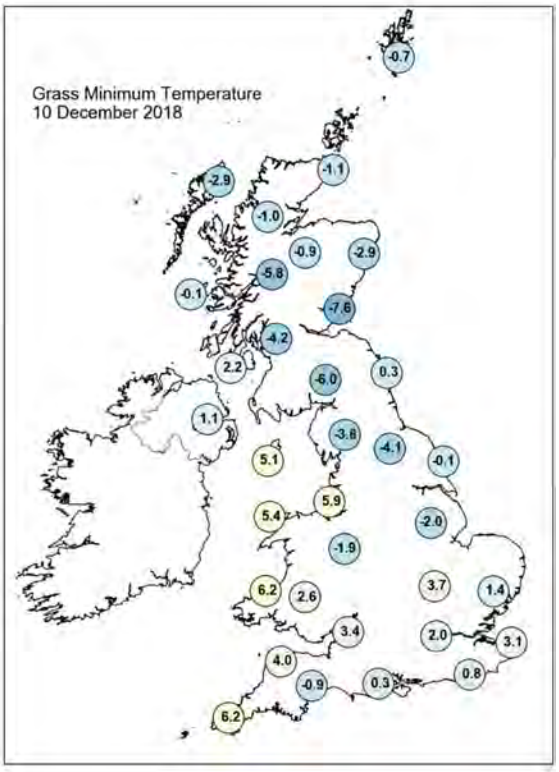

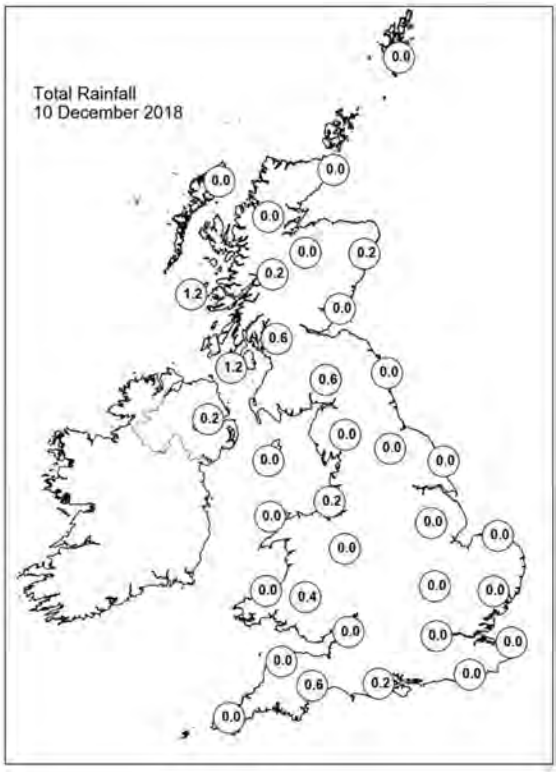

Daily Weather Summary for Monday 10 December 2018

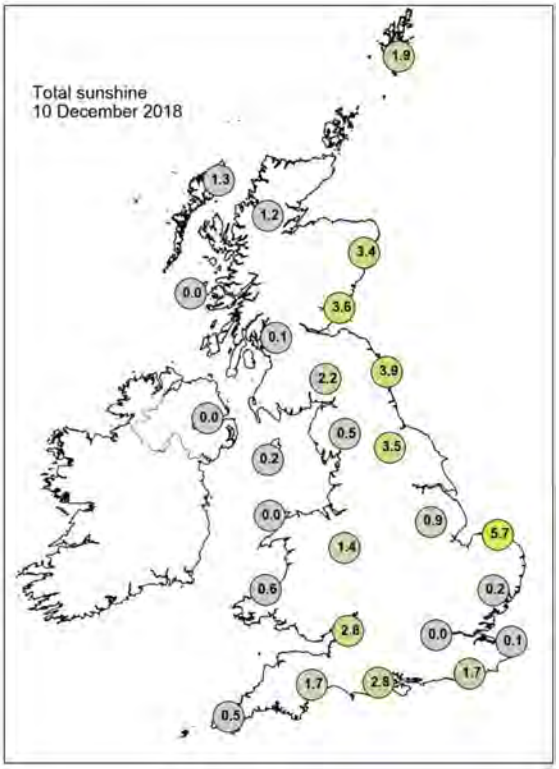

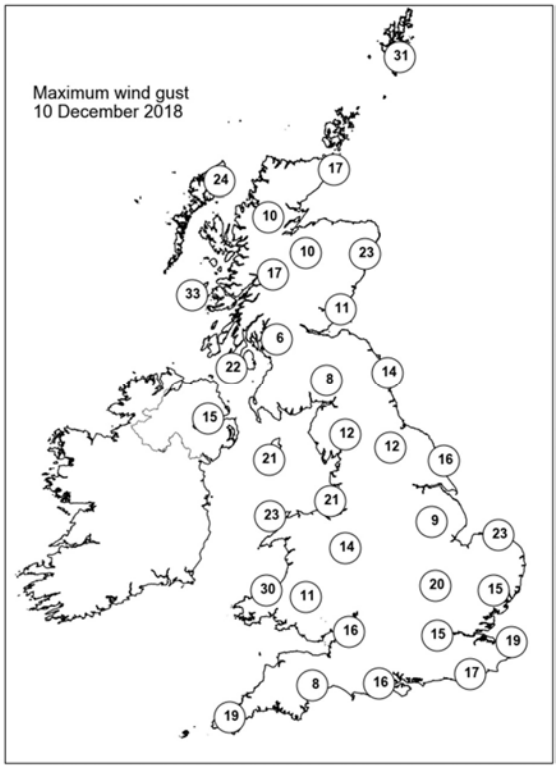

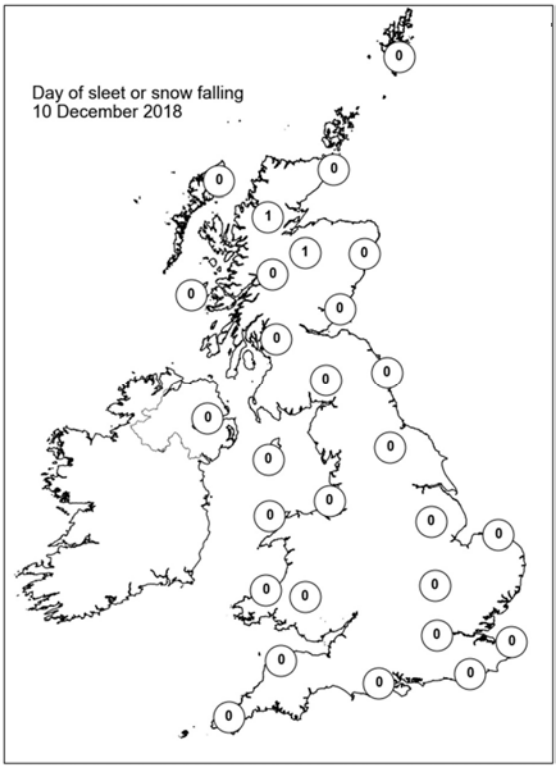

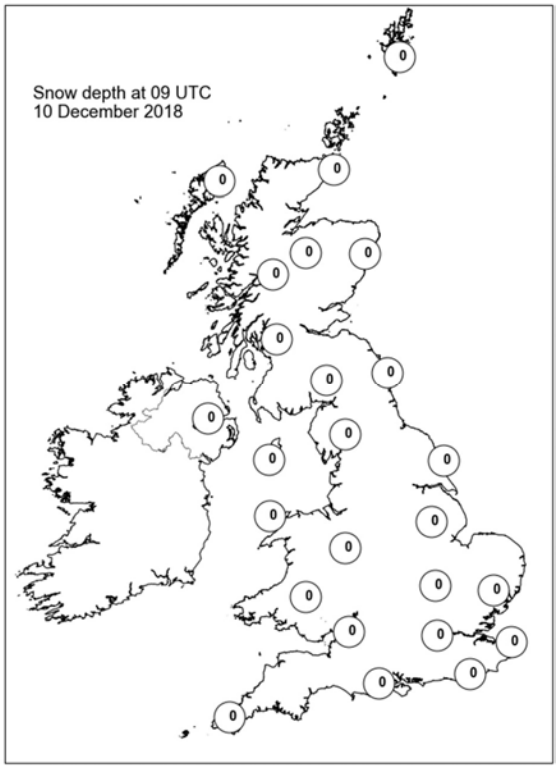

Daily Weather Summary for Tuesday 11 December 2018

This day's summary created 18/12/2018 02:00

Summary of the UK Weather for Tuesday 11 December 2018

It was mostly cloudy overnight, but largely dry. The cloud kept it relatively mild and frost-free for many. However there were clearer skies in the far north and also the east which allowed temperatures to drop here bringing some frost. Patches of fog and freezing fog formed around eastern, central and southern England. The fog cleared slowly from southeastern parts, but lingered across Lincolnshire and the Vale of York through the afternoon. The best of the sunshine was across central and eastern parts, but further west it was generally cloudy with patchy drizzle. Breezy conditions and rain spread into Northern Ireland and Western Scotland through the day, with rain also reaching west Cornwall by evening. It was chilly in parts of the east, milder in the west. During the evening, it was cloudy in the west with some rain affecting Northern Ireland, western Scotland, the far west of Wales and west Devon and Cornwall. Clear spells hang on across eastern England and Scotland where it started to turn misty and frosty.

Daily Extremes

Highest Maximum	**12.1°C** Achnagart (Ross & Cromarty, 15mAMSL)
Lowest Maximum	**4.1°C** Copley (Durham, 253mAMSL) also Bramham (West Yorkshire, 54mAMSL)
Highest Minimum	**10.2°C** Scilly: St Marys Airport (Isles Of Scilly, 31mAMSL)
Lowest Minimum	**-3.8°C** Oyne No 2 (Aberdeenshire, 116mAMSL)
Lowest Grass Minimum	**-8.1°C** Dyce (Aberdeenshire, 65mAMSL)
Most Rainfall	**14.4mm** Camborne (Cornwall, 87mAMSL)
Most Sunshine	**6.4hr** Tibenham Airfield (Norfolk, 52mAMSL)
Highest Gust	**41Kt 47mph** South Uist Range (Western Isles, 4mAMSL)
Highest Gust (mountain)	**69Kt 79mph** Cairngorm Summit (Inverness-shire, 1237mAMSL)
Greatest Snow Depth at 0900 UTC	No non-zero values

mAMSL refers to station elevation in metres above mean sea level

Daily Weather Summary for Tuesday 11 December 2018

North Atlantic and Europe analysis charts and satellite images at 0000 UTC

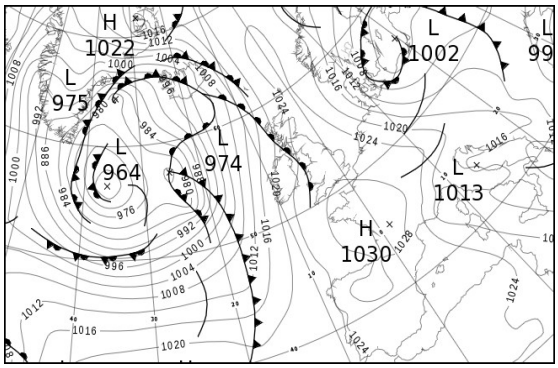

North Atlantic and Europe analysis charts and satellite images at 1200 UTC

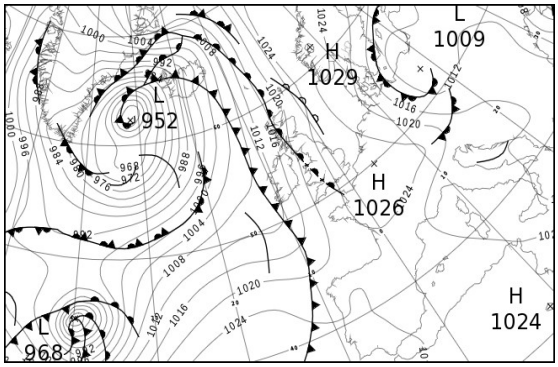



All satellite imagery copyright Met Office and EUMETSAT (European Organisation for the Exploitation of Meteorological Satellites). These show infra-red images from the geostationary MSG satellite. The rainfall rates are derived from both rain-radar and satellite data.

Daily Weather Summary for Tuesday 11 December 2018

UK satellite and rain-radar precipitation rates at (L) 0000 and (R) 1200 UTC



UK wind speed and direction at (L) 0000 and (R) 1200 UTC

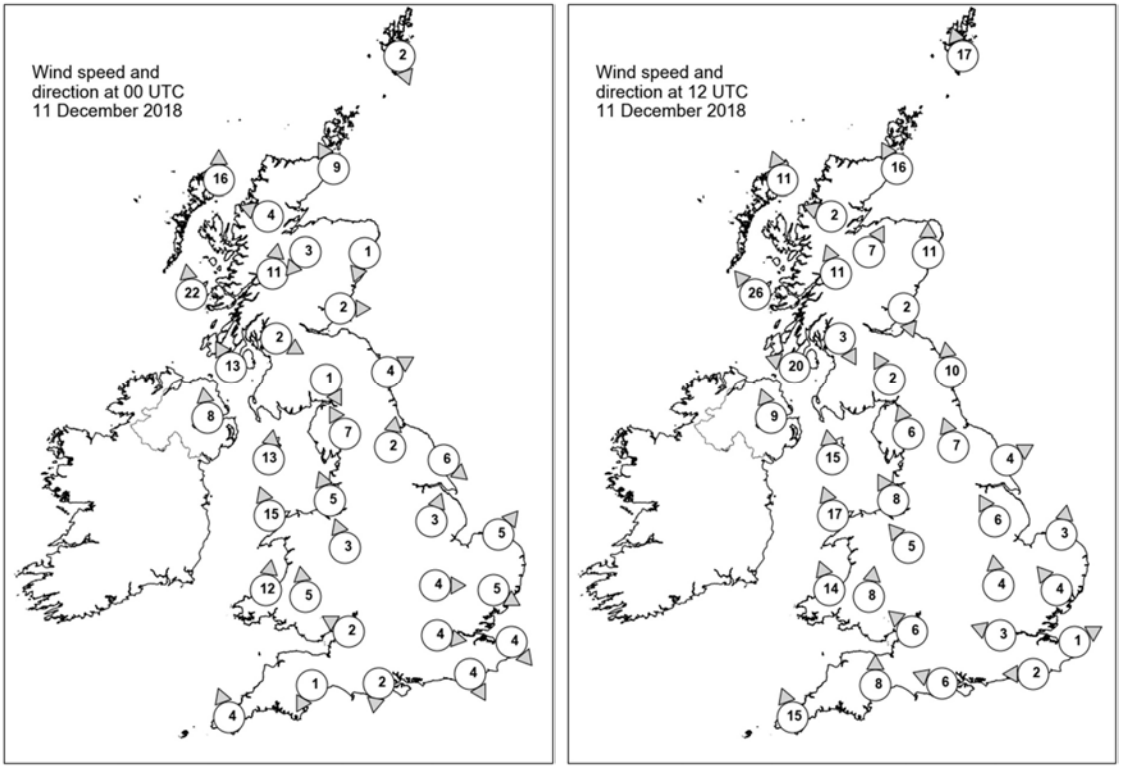

Daily Weather Summary for Tuesday 11 December 2018

Selected UK readings at (L) 0000 and (R) 1200 UTC

STATIONS		0000 UTC						1200 UTC					
NO	SITE	PRESS	WDIR	WSPD	CLOUD	TEMP	TDEW	PRESS	WDIR	WSPD	CLOUD	TEMP	TDEW
1	Lerwick	1024.4	NNW	2	0	-0.1	-1.8	1022.4	SSE	17	7	6.0	1.8
2	Wick	1023.6	SSE	9	7	5.3	0.5	1018.9	SSE	16	4	7.1	4.8
3	Stornoway	1019.9	S	16	8	8.3	5.5	1015.4	SSE	11	1	10.4	7.6
4	Loch Glascarnoch	1023.1	ESE	4	8	1.9	0.4	1019.4	ESE	2	7	1.3	1.1
5	Aviemore	1023.2	NE	3	8	3.3	1.6	1019.5	SSW	7	8	7.0	4.2
6	Dyce	1025.3	NNE	1	7	-2.1	-2.5	1021.6	S	11	8	7.2	5.2
7	Tulloch Bridge	1024.3	S	11	8	4.5	1.9	1020.6	SSE	11	8	7.2	4.7
8	Tiree	1020.2	S	22	7	9.1	7.7	1015.8	SE	26	8	9.8	8.7
9	Leuchars	1025.2	W	2	8	0.6	0.1	1022.4	NNW	2	7	4.3	3.3
10	Bishopton	1024.5	WNW	2	8	3.1	2.3	1021.2	NNW	3	8	4.2	4.0
11	Machrihanish	1022.0	SSE	13	7	9.6	8.2	1018.3	ESE	20	8	9.8	9.2
12	Boulmer	1026.2	WSW	4	0	0.5	-1.2	1023.4	S	10	7	5.3	4.2
13	Eskdalemuir	1026.3	NNW	1	8	1.4	1.3	1022.9	SSE	2	8	5.2	5.2
14	Aldergrove	1022.6	S	8	8	8.9	7.8	1017.8	SSE	9	8	10.6	8.5
15	Shap	1025.8	SSE	7	7	4.7	4.3	1023.2	SSE	6	8	6.9	6.1
16	Leeming	1026.8	S	2	4	0.2	-0.4	1024.2	SSE	7	7	4.5	2.9
17	Ronaldsway	1024.3	S	13	8	9.9	9.0	1020.8	S	15	8	10.1	8.5
18	Bridlington	1026.4	NW	6	0	1.5	-0.1	1024.5	WSW	4	8	5.8	2.1
19	Crosby	1025.9	SSE	5	7	7.4	5.3	1022.7	SSE	8	8	8.4	6.5
20	Valley	1024.8	SSE	15	8	9.5	8.5	1021.0	SSE	17	7	10.1	5.8
21	Waddington	1027.3	SSW	3	8	4.7	2.8	1024.9	SSE	6	7	3.9	3.5
22	Shawbury	1026.7	SSE	3	8	5.2	3.9	1023.4	SE	5	7	8.0	6.5
23	Weybourne	1026.8	SW	5	0	1.0	0.6	1025.7	S	3	0	8.0	3.3
24	Bedford	1027.4	W	4	5	4.8	3.9	1024.8	S	4	0	6.1	4.5
25	Aberporth	1025.9	S	12	8	8.7	8.1	1020.5	SSE	14	8	9.0	7.4
26	Sennybridge	1027.2	S	5	8	6.6	5.8	1022.5	S	8	8	7.2	6.4
27	Wattisham	1027.6	WNW	5	8	3.4	1.7	1025.9	SE	4	5	5.9	2.0
28	Almondsbury	1027.7	ESE	2	3	5.7	4.2	1023.6	SE	6	8	8.1	6.5
29	Heathrow	1027.8	W	4	7	5.8	3.8	1024.9	ESE	3	0	7.7	4.3
30	Manston	1027.6	NW	4	1	5.1	1.9	1025.9	WSW	1	8	7.2	5.2
31	Chivenor	1027.7	-	-	8	7.1	6.0	1021.8	-	-	6	10.2	7.6
32	Exeter	1027.8	NNE	1	3	2.5	2.0	1022.4	S	8	7	11.4	7.7
33	Herstmonceux	1027.8	NNW	4	8	5.9	4.3	1025.2	E	2	0	9.9	7.2
34	Hurn	1028.1	N	2	1	1.5	1.2	1023.9	ESE	6	7	9.5	7.4
35	Camborne	1027.1	SSE	4	8	9.6	8.0	1020.6	SSE	15	7	10.4	5.8

Daily Weather Summary for Tuesday 11 December 2018

Selected European readings at (L) 0000 and (R) 1200 UTC

STATIONS		0000 UTC						1200 UTC					
NO	SITE	PRESS	WDIR	WSPD	CLOUD	TEMP	TDEW	PRESS	WDIR	WSPD	CLOUD	TEMP	TDEW
1	Murmansk	1014.5	SSW	4	7	-2.6	-3.3	1020.5	SSW	4	7	-3.8	-4.2
2	Helsinki	-	-	-	8	-	-	-	-	-	8	-	-
3	Stockholm	1005.5	N	6	-	2.9	2.2	1017.6	NNW	8	-	3.8	2.1
4	Oslo	1013.1	NNE	10	-	4.2	-3.3	1023.1	NNE	6	3	3.8	-4.1
5	Reykjavik	996.4	SSE	3	8	6.8	4.5	986.0	SSE	26	8	7.6	3.7
6	Moscow	1010.5	SE	2	8	0.5	-0.1	1011.8	SSE	2	8	0.8	0.2
7	Kiev	1007.5	-	0	9	-1.4	-1.4	1010.9	N	4	8	1.7	0.9
8	Warsaw	1007.8	W	8	7	2.8	0.5	1010.3	S	4	6	3.2	-1.2
9	Berlin	1010.0	WNW	14	-	4.4	1.5	1014.6	NNW	10	-	3.2	1.8
10	De Bilt	1024.1	WNW	2	7	4.4	2.5	1024.5	WNW	4	8	6.9	3.4
11	Dublin	1023.5	E	4	5	3.1	2.6	1017.8	SSE	16	7	10.0	7.2
12	Cork	1023.6	S	10	8	9.1	8.9	1015.5	SSE	17	8	9.6	8.4
13	Sofia	1012.9	WNW	8	2	1.8	-4.0	1015.3	W	8	3	2.8	-5.6
14	Belgrade	1015.7	W	4	7	2.5	-0.9	1017.0	W	6	7	5.0	-0.6
15	Budapest	1014.3	WNW	8	0	2.5	-1.7	1015.1	W	6	8	2.6	0.7
16	Prague	1014.3	WSW	6	-	2.3	-2.5	1014.8	W	8	8	2.5	-0.4
17	Munich	1022.8	WNW	10	7	0.7	-1.0	1023.9	W	10	7	1.0	-0.2
18	Strasbourg	1026.1	N	3	-	2.6	0.3	1025.7	SW	2	-	5.1	0.1
19	Paris	1028.3	W	4	-	4.7	3.5	1026.2	SE	3	-	8.4	5.3
20	Jersey	1028.5	S	2	7	8.0	6.3	1023.9	SSE	12	7	8.8	7.8
21	Milan	1018.0	NNW	6	0	9.3	-3.9	1018.4	SW	5	0	11.0	-0.3
22	Marseille	1022.6	WNW	19	-	8.3	2.3	1019.5	NNW	17	-	11.7	3.2
23	Bordeaux	1029.4	-	0	-	2.7	2.3	1023.6	E	6	-	10.1	3.8
24	Rome	1016.8	NE	2	0	6.1	-2.5	1017.3	SSE	2	1	14.0	0.4
25	Ajaccio	1019.2	NE	8	-	5.9	3.6	1017.6	W	5	-	15.1	6.9
26	Barcelona	1025.9	N	11	0	8.1	5.9	1022.6	N	6	5	13.6	7.2
27	Majorca	1026.0	ENE	2	3	9.8	9.0	1022.5	SW	7	5	16.3	11.5
28	Madrid	1028.3	NNW	4	0	3.0	1.3	1023.6	SSW	2	4	10.0	2.1
29	Lisbon	1023.4	-	-	-	13.9	9.6	1023.9	NNE	2	7	14.6	10.9
30	Athens	1010.5	N	1	-	9.8	-0.7	1012.4	-	0	7	11.2	4.2
31	Malta	1017.8	NW	13	2	14.3	8.2	1018.4	WNW	15	3	16.9	7.5
32	Gibraltar	1025.6	E	14	8	16.0	14.0	1025.2	NE	3	7	16.8	12.7

Daily Weather Summary for Tuesday 11 December 2018

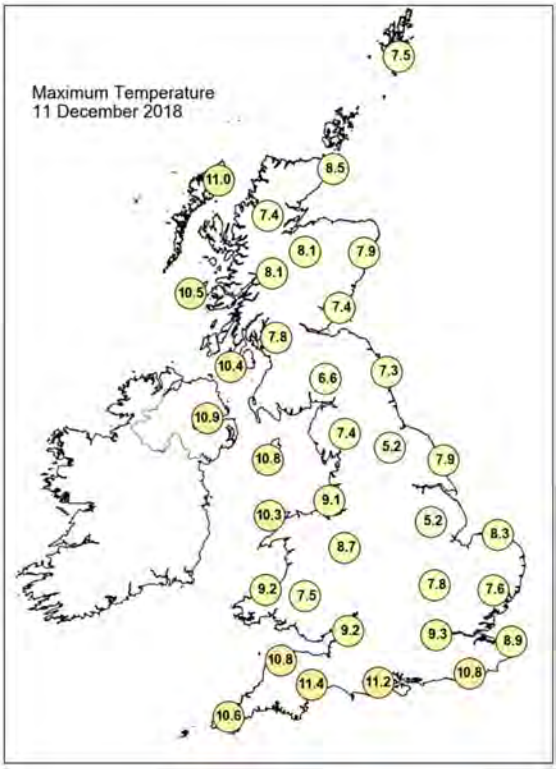

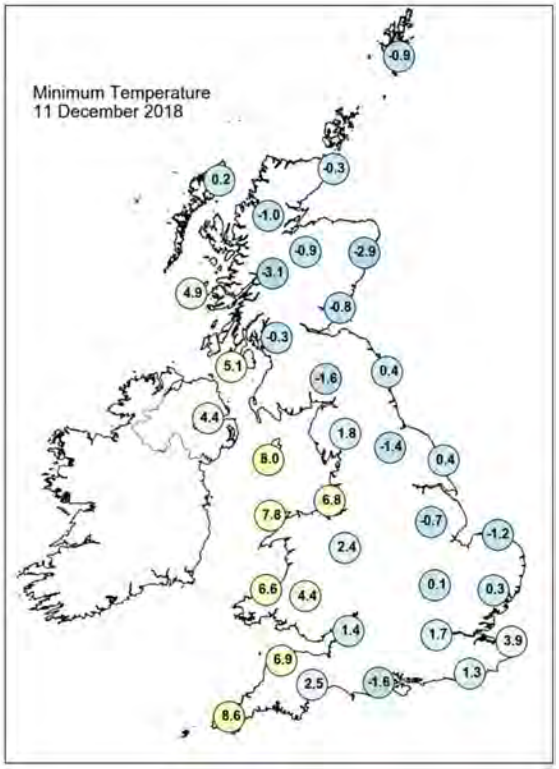

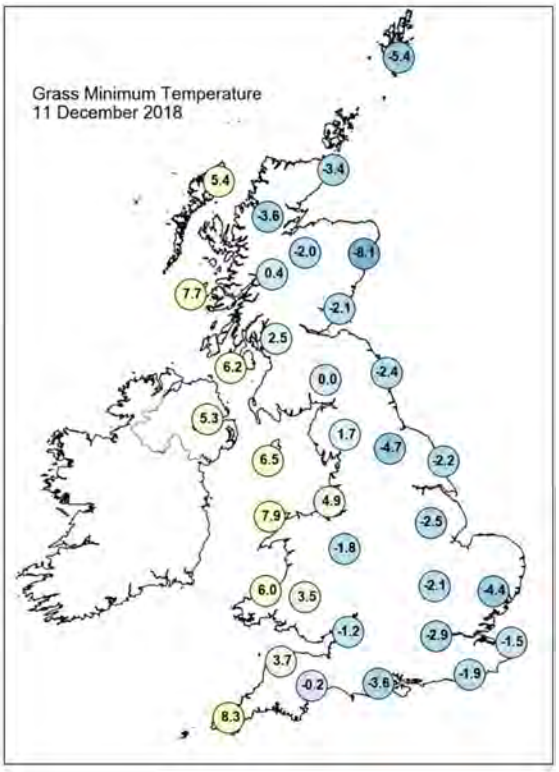

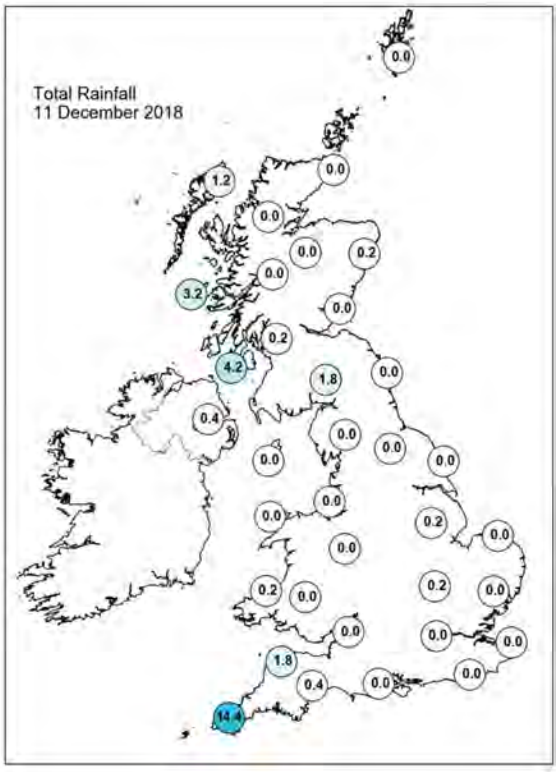

Daily Weather Summary for Tuesday 11 December 2018

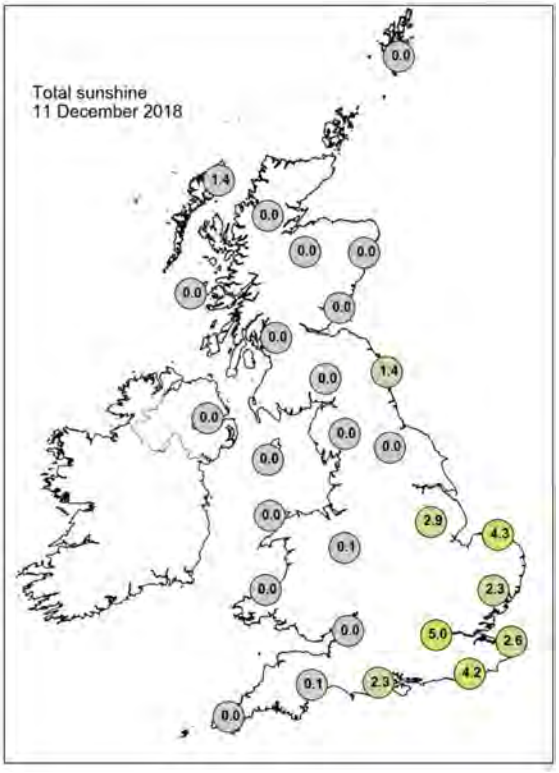

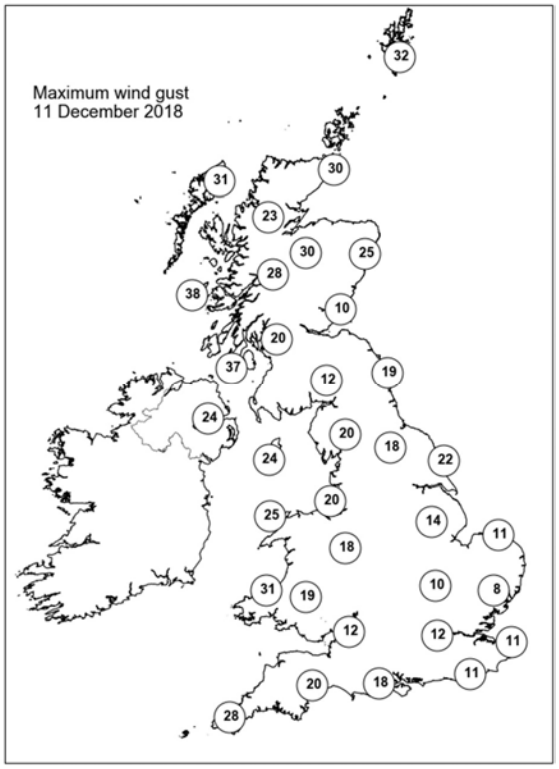

None of the selected stations observed a day of sleet or snow falling or non-zero snow depth at 0900 UTC.

Daily Weather Summary for Wednesday 12 December 2018

This day's summary created 19/12/2018 02:00

Summary of the UK Weather for Wednesday 12 December 2018

An east to west split affected the British Isles weather-wise during the early hours of Wednesday. It was cloudy in the west with outbreaks of rain affecting Northern Ireland, west Wales, Devon, Cornwall and parts of western and more locally central Scotland. However, the rain became increasingly light and patchy. Elsewhere it was largely dry with some clear intervals, the best of which developed across central and eastern England and more locally across East Wales and eastern Scotland. Some mist and fog formed, chiefly over hills in the west, but to low levels elsewhere under the clear breaks. It turned frosty too in the east Cloud lingered in the far west through the rest of the day with outbreaks of rain and drizzle in Northern Ireland, western Scotland, southwest England and western Wales. Elsewhere it stayed largely dry and sunny, with some isolated light showers along northeast coasts. It felt cold through the day, particularly in the east. There was little change through the evening, with western areas continuing to see patchy rain and drizzle, and with isolated showers continuing to affect the coasts of northern England.

Daily Extremes

Highest Maximum	**11.3°C** Bude (Cornwall, 15mAMSL)
Lowest Maximum	**3.2°C** Malham Tarn (North Yorkshire, 381mAMSL)
Highest Minimum	**9.5°C** Slapton (Devon, 32mAMSL)
Lowest Minimum	**-2.2°C** Tain Range (Ross & Cromarty, 4mAMSL)
Lowest Grass Minimum	**-6.3°C** Tibenham Airfield (Norfolk, 52mAMSL)
Most Rainfall	**14.0mm** Cardinham, Bodmin (Cornwall, 200mAMSL)
Most Sunshine	**6.4hr** East Malling (Kent, 33mAMSL) also Manston (Kent, 49mAMSL) also Faversham (Kent, 46mAMSL)
Highest Gust	**48Kt 55mph** South Uist Range (Western Isles, 4mAMSL)
Highest Gust (mountain)	**93Kt 107mph** Cairngorm Summit (Inverness-shire, 1237mAMSL)
Greatest Snow Depth at 0900 UTC	No non-zero values

mAMSL refers to station elevation in metres above mean sea level

Daily Weather Summary for Wednesday 12 December 2018

North Atlantic and Europe analysis charts and satellite images at 0000 UTC

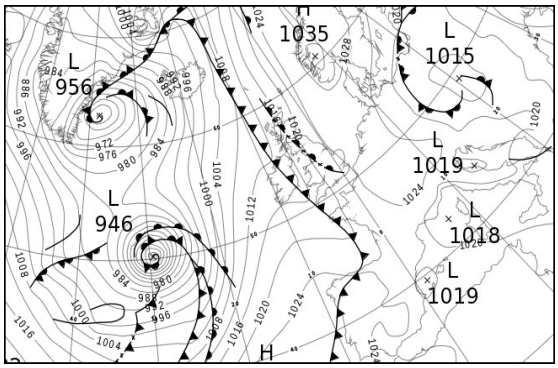



North Atlantic and Europe analysis charts and satellite images at 1200 UTC

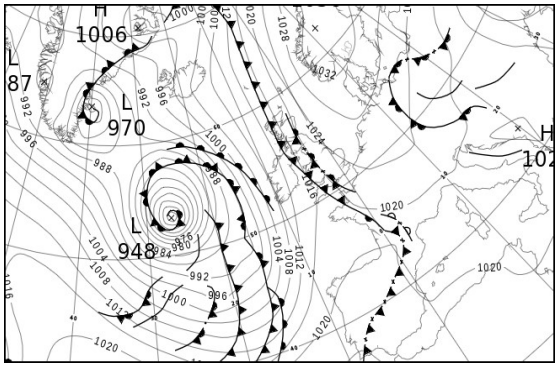



All satellite imagery copyright Met Office and EUMETSAT (European Organisation for the Exploitation of Meteorological Satellites). These show infra-red images from the geostationary MSG satellite. The rainfall rates are derived from both rain-radar and satellite data.

Daily Weather Summary for Wednesday 12 December 2018

UK satellite and rain-radar precipitation rates at (L) 0000 and (R) 1200 UTC

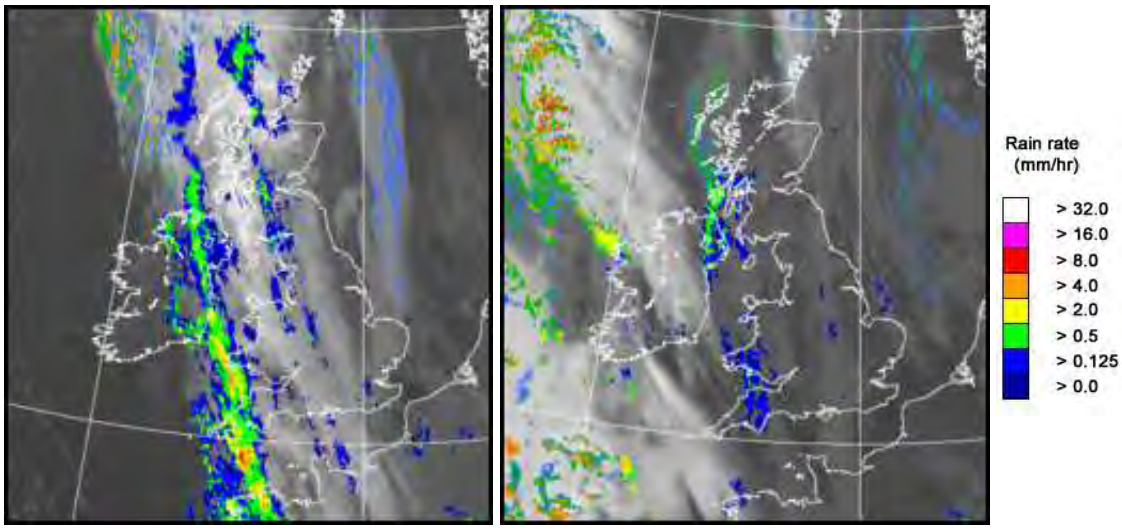

UK wind speed and direction at (L) 0000 and (R) 1200 UTC

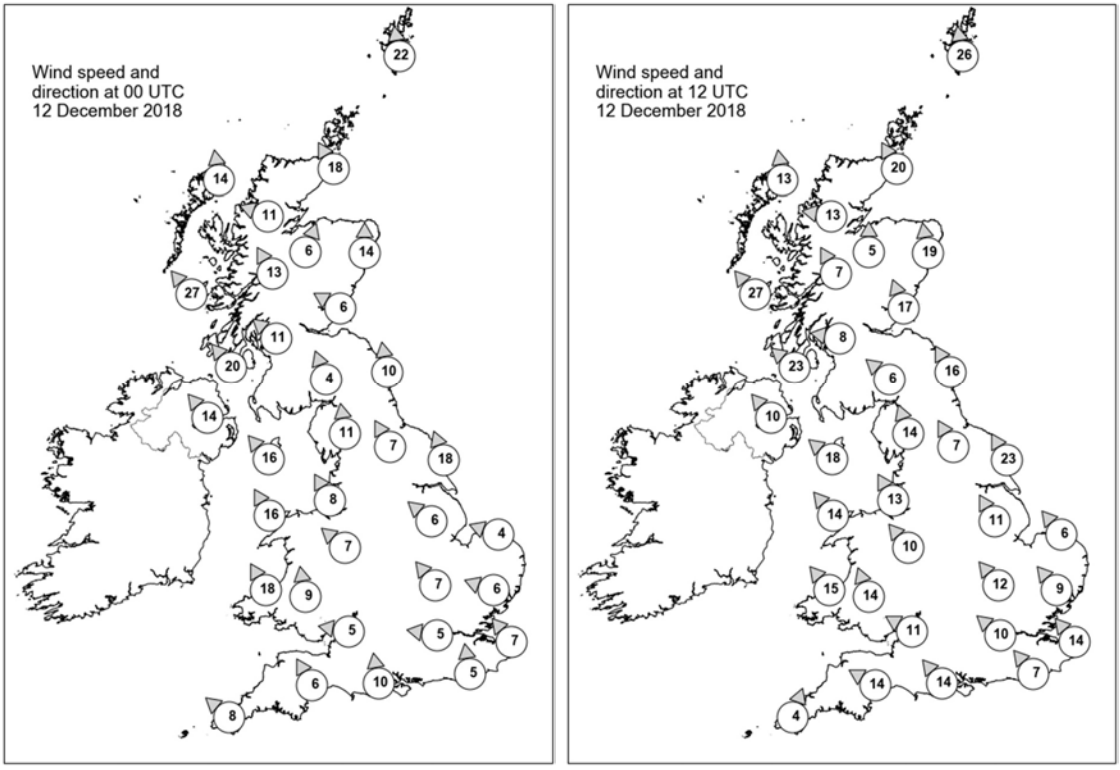

Daily Weather Summary for Wednesday 12 December 2018

Selected UK readings at (L) 0000 and (R) 1200 UTC

STATIONS		0000 UTC						1200 UTC					
NO	SITE	PRESS	WDIR	WSPD	CLOUD	TEMP	TDEW	PRESS	WDIR	WSPD	CLOUD	TEMP	TDEW
1	Lerwick	1021.1	S	22	8	7.1	4.4	1021.4	S	26	7	7.6	2.6
2	Wick	1017.4	SSE	18	8	8.3	7.0	1018.0	SSE	20	7	8.2	5.7
3	Stornoway	1013.9	S	14	7	10.2	7.8	1013.6	S	13	8	9.8	7.3
4	Loch Glascarnoch	1016.3	ESE	11	8	6.6	4.7	1016.7	E	13	7	6.3	4.5
5	Aviemore	1017.4	SSW	6	8	8.0	3.8	1017.7	S	5	7	6.9	3.3
6	Dyce	1020.0	S	14	8	7.8	6.6	1020.8	S	19	8	7.6	4.0
7	Tulloch Bridge	1018.0	SSE	13	8	7.5	4.8	1017.8	SSE	7	8	6.6	3.9
8	Tiree	1013.3	SE	27	8	10.1	8.3	1012.8	SE	27	8	9.2	8.4
9	Leuchars	1019.8	ESE	6	8	6.1	5.0	1020.0	SSE	17	5	7.1	4.5
10	Bishopton	1018.2	SE	11	8	7.4	5.9	1017.6	E	8	8	6.9	4.5
11	Machrihanish	1016.0	SE	20	8	9.3	8.1	1014.9	SE	23	8	8.5	7.3
12	Boulmer	1022.0	S	10	8	5.7	4.4	1022.1	SSE	16	8	7.2	3.9
13	Eskdalemuir	1020.1	SSE	4	8	5.8	4.4	1019.8	SE	6	7	5.5	3.3
14	Aldergrove	1015.0	SE	14	8	9.2	8.3	1013.8	SE	10	-	9.7	8.6
15	Shap	1020.4	S	11	8	6.4	3.9	1020.3	SSE	14	7	5.7	3.2
16	Leeming	1022.7	SSE	7	8	3.6	3.6	1022.6	SSE	7	7	5.5	3.0
17	Ronaldsway	1017.7	SE	16	8	9.7	7.6	1016.8	SE	18	8	8.4	6.8
18	Bridlington	1023.1	SSE	18	8	6.9	3.7	1023.3	SSE	23	1	8.3	3.6
19	Crosby	1019.9	SSE	8	8	8.2	5.5	1019.5	SSE	13	8	7.4	4.8
20	Valley	1017.5	SSE	16	8	10.0	5.6	1016.5	SE	14	7	10.0	5.8
21	Waddington	1023.5	SE	6	3	-0.3	-0.3	1023.3	SSE	11	1	6.0	3.0
22	Shawbury	1020.6	SE	7	8	7.4	5.5	1020.0	SE	10	5	7.4	5.0
23	Weybourne	1024.3	ESE	4	4	3.3	1.2	1024.6	SE	6	6	6.7	1.3
24	Bedford	1022.9	SE	7	7	2.8	2.3	1023.0	SE	12	0	6.3	2.1
25	Aberporth	1017.1	SSE	18	8	8.0	6.4	1016.0	SE	15	8	7.9	6.9
26	Sennybridge	1019.4	S	9	8	7.0	5.1	1018.6	SSE	14	8	6.1	4.3
27	Wattisham	1024.0	ESE	6	8	4.4	1.7	1024.0	SE	9	2	6.7	-0.6
28	Almondsbury	1020.6	E	5	8	7.3	5.6	1019.7	ESE	11	8	7.9	4.3
29	Heathrow	1022.7	E	5	7	4.6	4.0	1022.6	SE	10	8	7.3	3.3
30	Manston	1024.1	SE	7	0	4.7	1.6	1024.1	SE	14	0	6.5	-1.1
31	Chivenor	1018.2	-	-	8	9.4	6.5	1016.9	-	-	8	9.4	8.4
32	Exeter	1018.8	SSE	6	8	9.8	6.4	1017.9	ESE	14	7	9.0	6.6
33	Herstmonceux	1022.9	S	5	8	8.1	5.4	1023.1	SE	7	0	7.3	0.1
34	Hurn	1020.9	S	10	7	9.4	5.7	1020.6	SE	14	7	9.1	3.2
35	Camborne	1016.0	SE	8	8	9.5	8.2	1016.1	SSW	4	5	10.0	6.8

Daily Weather Summary for Wednesday 12 December 2018

Selected European readings at (L) 0000 and (R) 1200 UTC

STATIONS		0000 UTC						1200 UTC					
NO	SITE	PRESS	WDIR	WSPD	CLOUD	TEMP	TDEW	PRESS	WDIR	WSPD	CLOUD	TEMP	TDEW
1	Murmansk	1023.3	SSW	8	4	-4.4	-4.8	1025.4	S	14	4	-7.4	-8.8
2	Helsinki	1022.8	ENE	6	8	0.3	-0.1	-	-	-	8	-	-
3	Stockholm	1026.3	N	8	-	1.5	0.0	1030.9	N	4	-	1.0	0.2
4	Oslo	1029.3	NE	4	-	-1.4	-3.9	1033.3	E	2	1	-1.5	-4.9
5	Reykjavik	989.1	SSE	20	5	6.5	1.9	999.8	SSE	5	7	5.5	2.0
6	Moscow	1017.8	-	0	8	0.5	-0.1	1019.0	N	2	8	0.9	-0.4
7	Kiev	1013.1	NE	6	9	0.8	0.8	1010.9	NNE	10	8	-0.7	-1.4
8	Warsaw	1016.4	E	6	8	1.1	0.1	1021.4	N	6	7	2.5	-0.6
9	Berlin	1019.9	NNW	10	-	2.6	1.0	1024.4	NE	8	-	4.4	1.5
10	De Bilt	1025.0	NNW	2	2	-0.8	-0.8	1026.3	E	6	8	4.1	1.1
11	Dublin	1015.2	SSE	12	8	9.2	8.2	1013.6	SSE	10	7	9.2	7.8
12	Cork	1015.8	WNW	8	1	5.9	5.0	1012.0	SSE	12	7	8.1	6.2
13	Sofia	1017.8	W	2	6	0.3	-3.6	1018.9	W	4	5	3.4	-5.6
14	Belgrade	1018.8	SSW	2	4	1.9	0.6	1019.1	W	6	5	5.0	1.2
15	Budapest	1015.8	NW	6	8	2.7	0.3	1018.9	NNE	4	7	3.2	-0.3
16	Prague	1018.7	W	6	-	1.1	-0.4	1021.9	NNW	8	7	2.3	-1.4
17	Munich	1024.0	WSW	6	7	0.3	-1.9	1023.8	WNW	4	8	0.7	-0.8
18	Strasbourg	1025.6	SSE	1	7	0.2	-0.5	1024.5	N	3	8	0.6	0.2
19	Paris	1024.6	ESE	5	1	2.4	2.0	1023.2	E	8	0	3.9	-0.7
20	Jersey	1020.6	SSE	13	8	6.3	5.3	1019.3	SE	14	8	6.2	4.8
21	Milan	1020.0	-	0	0	0.0	-1.6	1019.8	N	1	0	7.2	-4.3
22	Marseille	1019.4	SW	2	-	2.4	0.8	1017.8	W	6	6	9.0	3.4
23	Bordeaux	1021.8	SW	2	-	2.6	1.4	1019.0	W	8	-	12.8	8.1
24	Rome	1019.2	NE	5	0	3.0	-1.7	1018.5	ENE	6	5	9.1	0.3
25	Ajaccio	1018.5	NNE	7	-	5.2	2.7	1016.8	W	2	-	14.1	3.8
26	Barcelona	1019.7	N	9	5	8.3	6.1	1019.0	N	6	4	14.7	8.4
27	Majorca	1020.0	NNW	2	3	8.0	7.7	1018.9	SW	7	1	17.1	12.4
28	Madrid	1024.7	SW	1	1	3.2	2.2	1023.7	NNW	3	8	5.3	4.8
29	Lisbon	1024.7	-	-	-	12.0	10.9	1022.9	WSW	6	6	16.9	12.4
30	Athens	1016.3	N	1	-	6.1	3.2	1019.5	W	4	1	11.6	1.4
31	Malta	1019.8	NNW	9	7	14.2	8.0	1019.7	WSW	9	2	17.6	10.1
32	Gibraltar	1023.2	SW	5	8	16.7	13.1	1022.8	W	12	3	18.1	11.5

Daily Weather Summary for Wednesday 12 December 2018

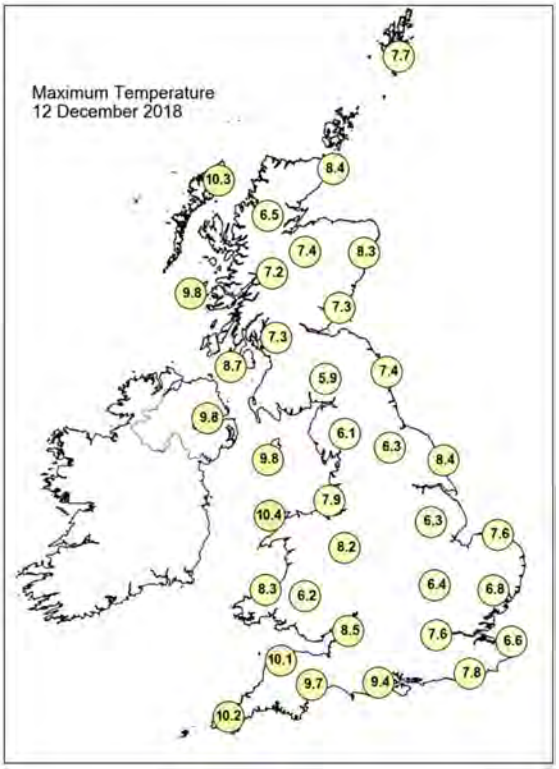

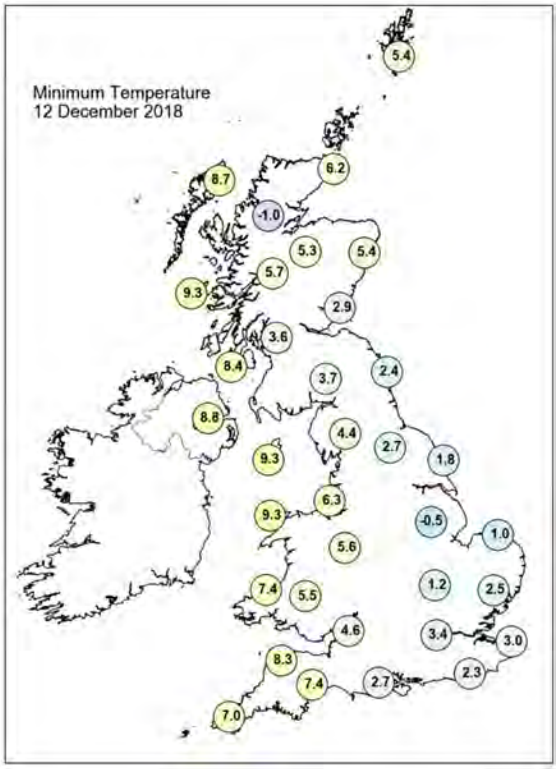

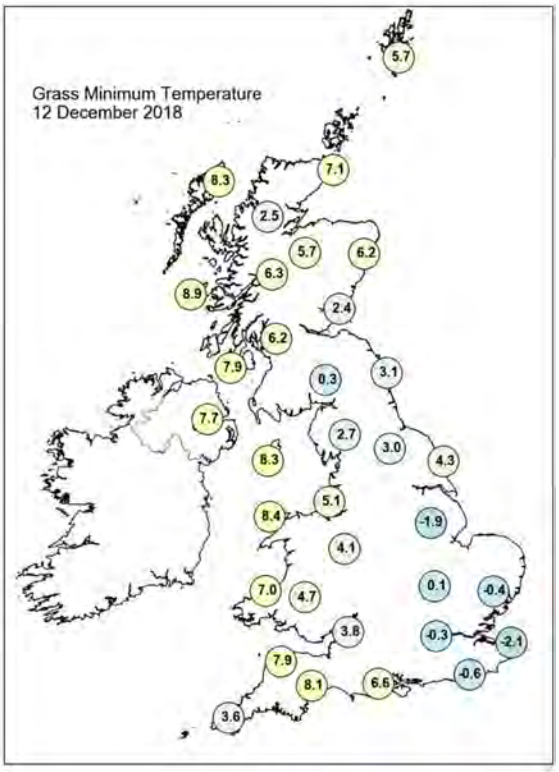

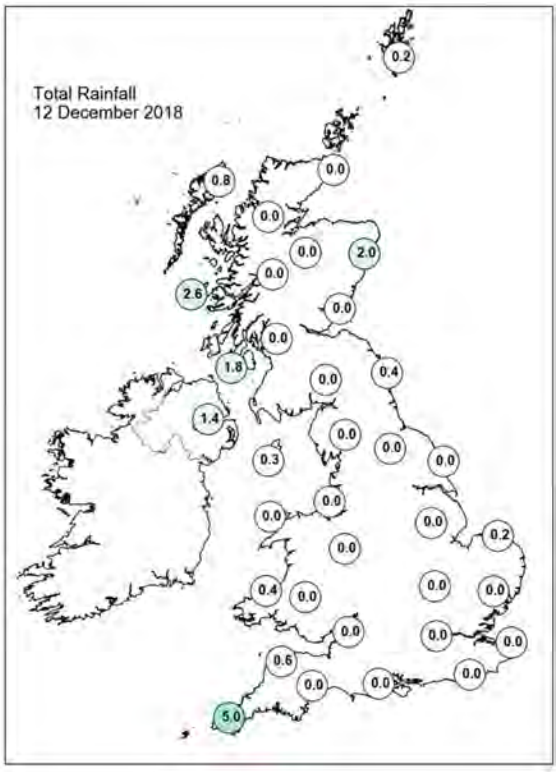

Daily Weather Summary for Wednesday 12 December 2018

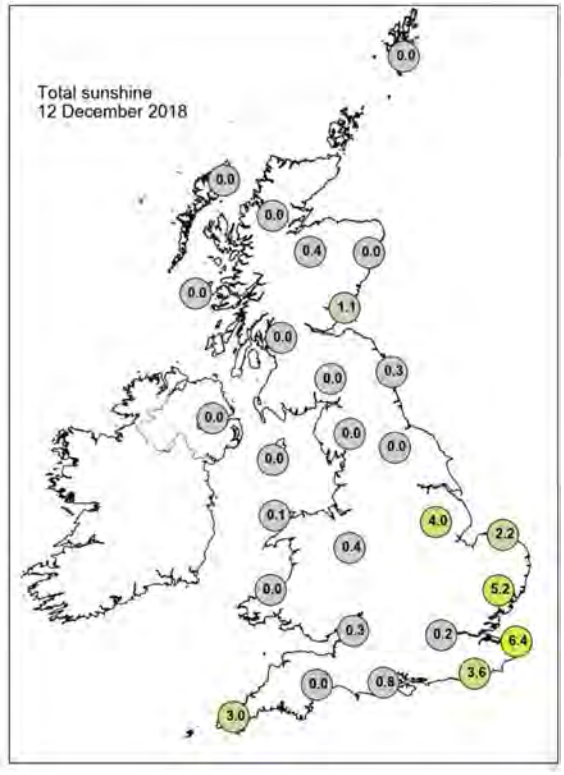

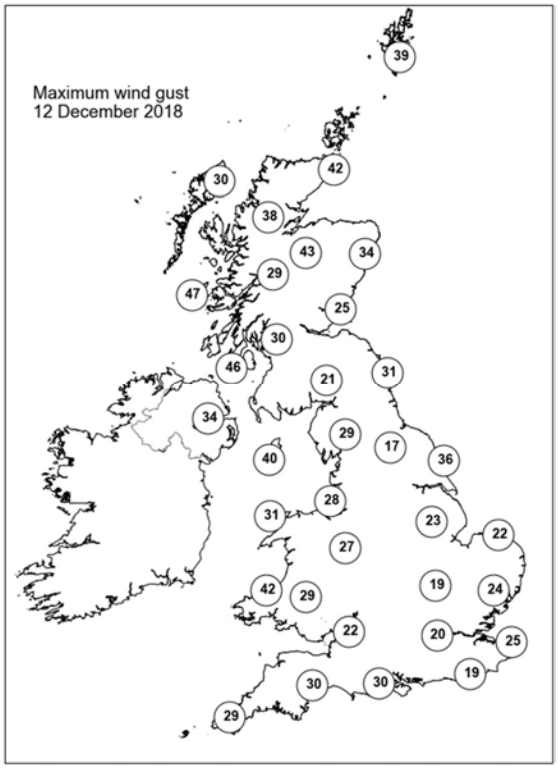

None of the selected stations observed a day of sleet or snow falling or non-zero snow depth at 0900 UTC.

Daily Weather Summary for Thursday 13 December 2018

This day's summary created 20/12/2018 02:00

Summary of the UK Weather for Thursday 13 December 2018

The early hours of Thursday morning became increasingly windy with gales across the Western Isles as well as some other exposed western parts. These areas also remained cloudy with occasional outbreaks of rain. In the east there was a mixture of clear spells and scattered showers, although these mainly affected the coasts. In between these two zones, skies were clear allowing a widespread frost to develop. During the day it remained cloudy and damp across Northern Ireland, southwest Wales and parts of southwest England, with further outbreaks of light rain from time to time. Elsewhere, it was a bright but cold day, especially where the winds remained brisk around coasts and hills. A few showers continued to pepper northeast Scotland, but after a few heavier ones in the morning, these were become lighter during the afternoon and evening. For most places, it was a cold day with temperatures below average. However, some extreme western areas were closer to average, mainly around coasts and islands.

Daily Extremes

Highest Maximum	**9.5°C** Scilly: St Marys Airport (Isles Of Scilly, 31mAMSL)
Lowest Maximum	**1.8°C** Lake Vyrnwy No 2 (Powys (north), 360mAMSL)
Highest Minimum	**8.7°C** Scilly: St Marys Airport (Isles Of Scilly, 31mAMSL)
Lowest Minimum	**-2.5°C** Charlwood (Surrey, 67mAMSL)
Lowest Grass Minimum	**-5.8°C** Leeming (North Yorkshire, 33mAMSL)
Most Rainfall	**8.8mm** Derrylin, Cornahoule (Fermanagh, 68mAMSL)
Most Sunshine	**7.0hr** East Malling (Kent, 33mAMSL)
Highest Gust	**50Kt 58mph** St Bees Head No 2 (Cumbria, 124mAMSL)
Highest Gust (mountain)	**113Kt 130mph** Cairngorm Summit (Inverness-shire, 1237mAMSL)
Greatest Snow Depth at 0900 UTC	No non-zero values

mAMSL refers to station elevation in metres above mean sea level

Daily Weather Summary for Thursday 13 December 2018

North Atlantic and Europe analysis charts and satellite images at 0000 UTC

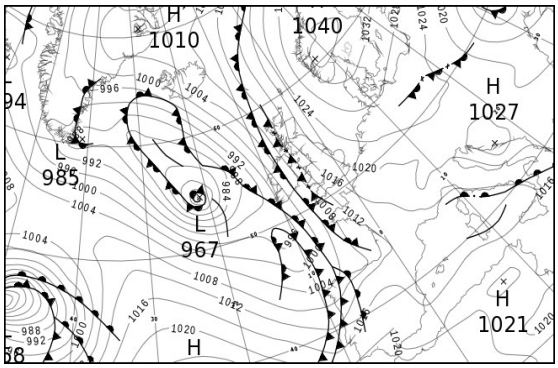



North Atlantic and Europe analysis charts and satellite images at 1200 UTC

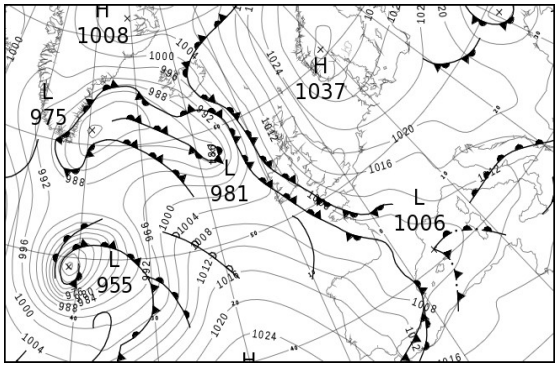



All satellite imagery copyright Met Office and EUMETSAT (European Organisation for the Exploitation of Meteorological Satellites). These show infra-red images from the geostationary MSG satellite. The rainfall rates are derived from both rain-radar and satellite data.

Daily Weather Summary for Thursday 13 December 2018

UK satellite and rain-radar precipitation rates at (L) 0000 and (R) 1200 UTC



UK wind speed and direction at (L) 0000 and (R) 1200 UTC

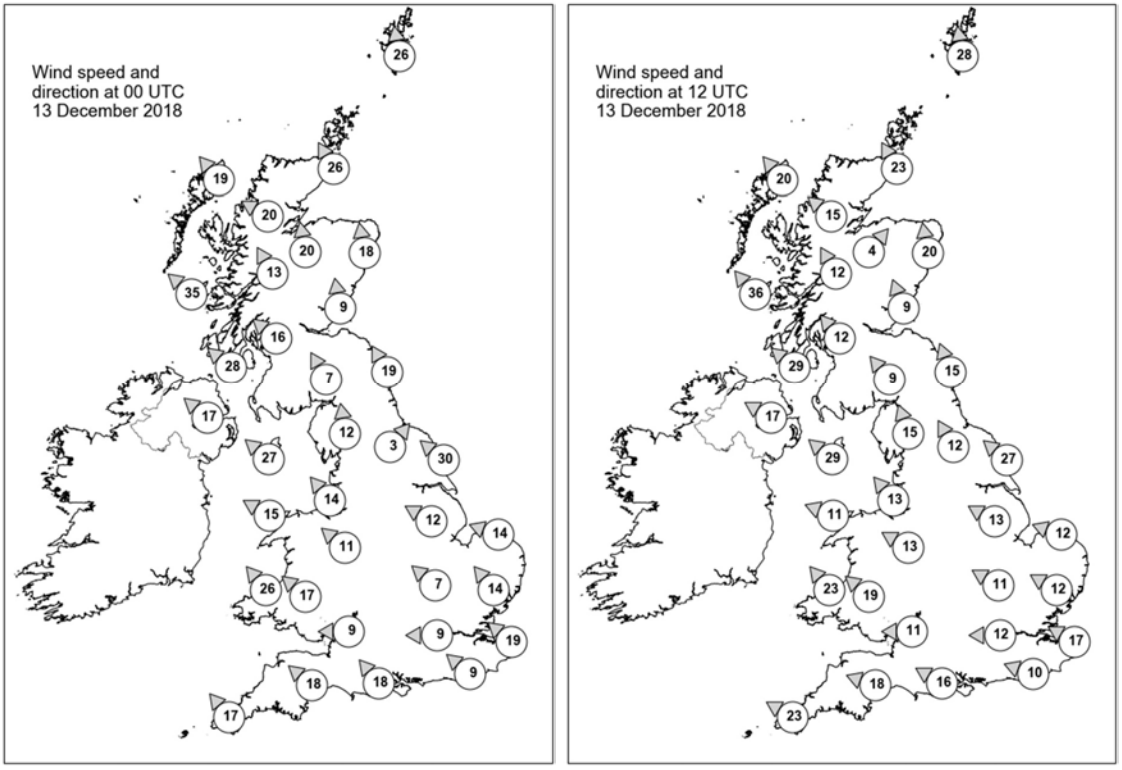

Daily Weather Summary for Thursday 13 December 2018

Selected UK readings at (L) 0000 and (R) 1200 UTC

STATIONS		0000 UTC						1200 UTC					
NO	SITE	PRESS	WDIR	WSPD	CLOUD	TEMP	TDEW	PRESS	WDIR	WSPD	CLOUD	TEMP	TDEW
1	Lerwick	1021.3	S	26	6	7.1	3.5	1021.5	S	28	7	6.8	3.2
2	Wick	1016.7	SSE	26	1	7.5	1.7	1017.1	SSE	23	2	7.0	2.1
3	Stornoway	1010.8	SE	19	7	8.9	3.6	1012.0	SE	20	7	6.9	0.0
4	Loch Glascarnoch	1013.9	ESE	20	0	3.9	-0.6	1015.4	SE	15	0	3.2	-3.0
5	Aviemore	1015.6	S	20	7	4.2	-4.5	1017.3	SW	4	7	4.1	-3.0
6	Dyce	1019.0	S	18	8	6.8	3.2	1019.9	S	20	8	5.2	2.4
7	Tulloch Bridge	1015.6	SSE	13	5	3.3	-1.0	1016.9	SSE	12	7	3.3	-2.9
8	Tiree	1009.3	SE	35	8	7.5	4.9	1010.5	SE	36	7	6.5	1.7
9	Leuchars	1019.2	S	9	3	4.4	-1.1	1019.5	SSE	9	0	5.6	-0.4
10	Bishopton	1015.4	SE	16	8	3.9	-0.2	1016.7	SE	12	0	3.4	-1.0
11	Machrihanish	1011.4	SE	28	8	6.1	2.9	1013.4	SE	29	8	5.7	0.7
12	Boulmer	1019.8	SSE	19	7	6.0	1.4	1020.6	SSE	15	2	5.9	0.9
13	Eskdalemuir	1018.7	SSE	7	4	1.6	-2.4	1019.0	SE	9	7	2.8	-2.3
14	Aldergrove	1009.3	SE	17	8	7.0	3.8	1011.8	ESE	17	8	5.5	2.6
15	Shap	1018.4	S	12	5	2.3	-2.7	1018.9	SSE	15	0	3.3	-1.8
16	Leeming	1020.1	SW	3	7	-0.3	-1.4	1020.3	SSE	12	7	5.5	-0.5
17	Ronaldsway	1012.8	SE	27	7	6.1	1.8	1014.7	SE	29	7	5.3	0.5
18	Bridlington	1020.0	SE	30	8	6.7	2.5	1020.5	SE	27	8	6.7	1.7
19	Crosby	1016.1	SE	14	5	4.4	-1.7	1017.1	SE	13	0	4.6	-1.6
20	Valley	1011.3	ESE	15	8	5.9	0.1	1013.1	ESE	11	7	5.7	-1.0
21	Waddington	1019.8	ESE	12	8	4.1	1.7	1019.7	ESE	13	2	5.4	1.2
22	Shawbury	1016.6	SE	11	8	3.3	-1.4	1016.8	ESE	13	5	3.9	-1.4
23	Weybourne	1021.3	ESE	14	7	4.9	0.4	1020.5	ESE	12	8	5.7	1.1
24	Bedford	1019.5	SE	7	7	1.2	-1.0	1018.3	ESE	11	0	5.0	0.3
25	Aberporth	1009.8	SE	26	8	5.2	1.2	1011.1	SE	23	8	4.7	-0.1
26	Sennybridge	1013.9	SE	17	8	2.5	-0.8	1014.2	SE	19	6	2.5	-0.3
27	Wattisham	1020.7	SE	14	7	4.6	0.1	1019.2	ESE	12	7	5.1	0.3
28	Almondsbury	1015.2	E	9	1	2.0	-1.0	1015.1	E	11	3	3.7	0.4
29	Heathrow	1018.6	E	9	0	1.7	-0.6	1017.2	E	12	0	4.8	-0.3
30	Manston	1020.5	SE	19	7	4.1	0.4	1018.6	ESE	17	5	4.8	-1.9
31	Chivenor	1010.9	-	-	8	7.0	1.7	1010.5	-	-	8	7.2	1.7
32	Exeter	1011.7	SE	18	8	7.0	0.9	1012.0	ESE	18	8	6.6	1.8
33	Herstmonceux	1018.7	SE	9	7	4.2	1.1	1017.0	ESE	10	1	5.0	-0.2
34	Hurn	1015.1	SE	18	4	6.8	-1.2	1014.4	ESE	16	6	6.5	0.0
35	Camborne	1006.9	SE	17	8	8.3	5.9	1006.7	ESE	23	8	7.2	5.7

Daily Weather Summary for Thursday 13 December 2018

Selected European readings at (L) 0000 and (R) 1200 UTC

STATIONS		0000 UTC						1200 UTC					
NO	SITE	PRESS	WDIR	WSPD	CLOUD	TEMP	TDEW	PRESS	WDIR	WSPD	CLOUD	TEMP	TDEW
1	Murmansk	1026.4	S	17	2	-6.5	-8.8	1024.6	S	8	7	-4.7	-8.1
2	Helsinki	-	-	-	1	-	-	1033.9	NNE	8	8	-2.1	-4.7
3	Stockholm	1033.4	N	6	-	0.2	-0.4	1033.1	N	4	-	0.0	-0.8
4	Oslo	1036.0	NNE	4	-	-5.7	-7.0	1036.0	N	6	8	-6.1	-8.2
5	Reykjavik	999.2	E	10	8	6.0	2.1	990.4	ESE	14	8	7.0	4.3
6	Moscow	1019.7	NNE	6	8	-0.3	-0.8	1022.7	ENE	2	8	-0.8	-1.8
7	Kiev	1010.3	NNE	6	8	-0.2	-0.8	1012.4	ENE	4	8	-0.4	-0.7
8	Warsaw	1023.0	N	8	8	1.2	0.3	1023.1	N	8	8	0.3	-2.1
9	Berlin	1026.0	NNE	4	-	2.3	0.6	1024.2	E	8	-	2.3	0.2
10	De Bilt	1024.4	E	10	0	0.4	-0.2	1022.0	ENE	12	0	2.3	-0.9
11	Dublin	1008.2	SE	21	8	7.3	4.2	1010.7	SSE	19	8	6.1	2.0
12	Cork	1000.4	SE	25	8	8.6	7.5	1005.4	SE	21	7	8.0	7.4
13	Sofia	1023.3	-	0	3	-2.2	-4.4	1019.8	E	2	2	2.6	-4.7
14	Belgrade	1021.7	E	2	6	3.0	-0.6	1020.4	E	4	3	5.2	-2.2
15	Budapest	1022.4	ENE	2	3	-0.4	-1.2	1021.8	W	4	6	3.7	-0.5
16	Prague	1024.6	N	2	-	-1.5	-4.1	1022.2	E	6	1	-0.6	-4.8
17	Munich	1020.7	ENE	6	8	-0.1	-1.5	1016.5	E	8	8	-0.2	-3.5
18	Strasbourg	1020.2	NNE	8	-	0.8	-0.5	1016.2	NE	12	6	2.4	-1.6
19	Paris	1019.0	ESE	9	6	-0.3	-1.3	1014.1	E	13	2	3.1	-2.2
20	Jersey	1013.1	SE	21	8	4.5	0.3	1010.7	E	20	8	3.8	-1.1
21	Milan	1018.0	NE	1	6	1.9	-3.2	1015.5	SE	5	-	6.2	-3.6
22	Marseille	1014.6	SE	7	-	1.8	0.3	1008.4	E	12	8	9.7	5.5
23	Bordeaux	1012.0	ESE	8	8	6.1	5.7	1006.0	E	6	8	7.4	6.8
24	Rome	1015.8	NE	7	7	8.3	-1.3	1010.4	ENE	5	6	11.3	6.4
25	Ajaccio	1014.2	NE	4	7	8.6	5.5	1009.7	ENE	2	8	11.5	8.5
26	Barcelona	1014.0	N	7	5	11.7	8.4	1006.0	N	7	8	10.8	8.9
27	Majorca	1015.2	NNE	2	4	7.6	6.4	1006.8	W	17	8	15.4	9.5
28	Madrid	1017.3	SW	6	8	8.5	6.6	1007.2	W	16	5	9.9	2.5
29	Lisbon	1015.7	-	-	-	15.2	14.4	1019.8	NNW	10	5	15.1	7.3
30	Athens	1021.2	N	3	-	9.1	3.8	1018.0	-	0	8	8.8	7.4
31	Malta	1017.9	W	5	2	12.7	9.3	1015.1	W	13	3	18.1	12.4
32	Gibraltar	1020.9	W	13	7	15.9	12.4	1015.2	WNW	29	3	14.9	8.5

Daily Weather Summary for Thursday 13 December 2018

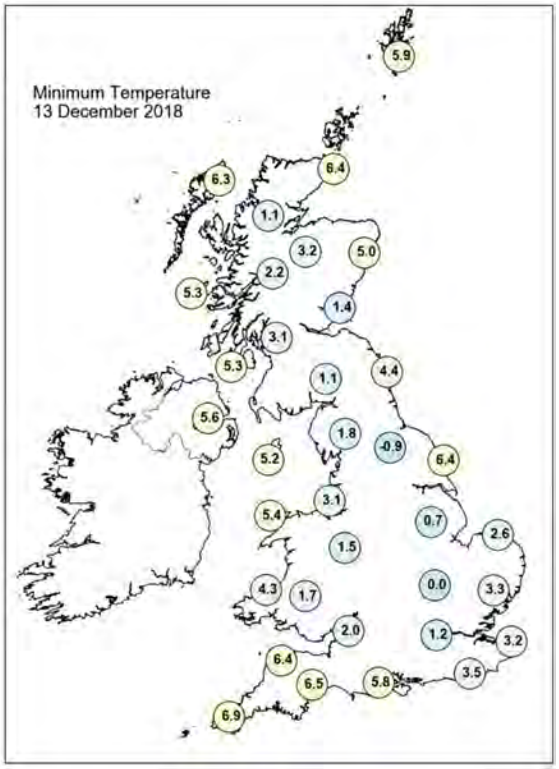

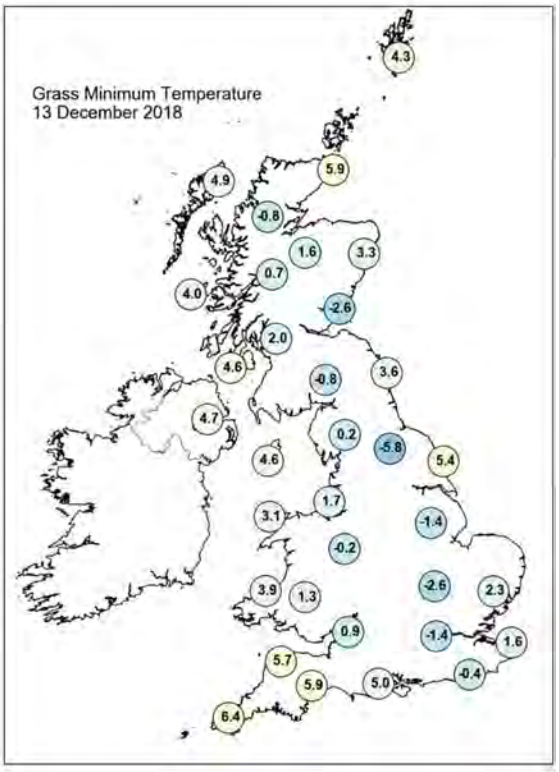

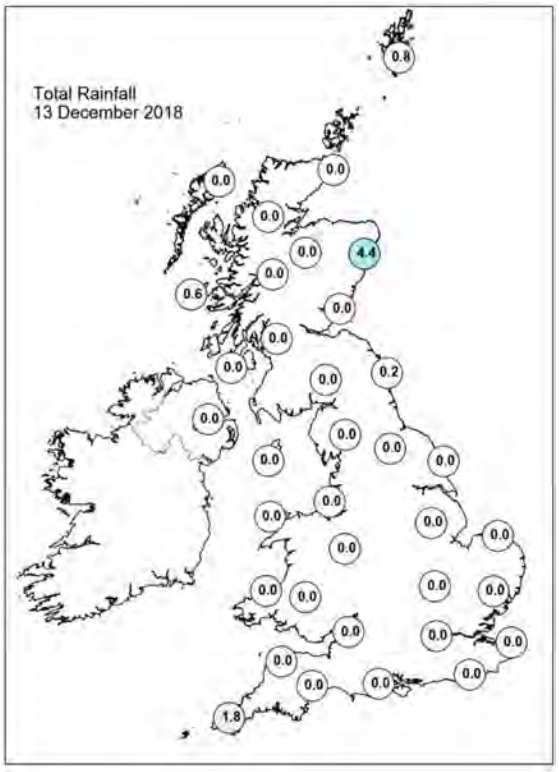

Daily Weather Summary for Thursday 13 December 2018

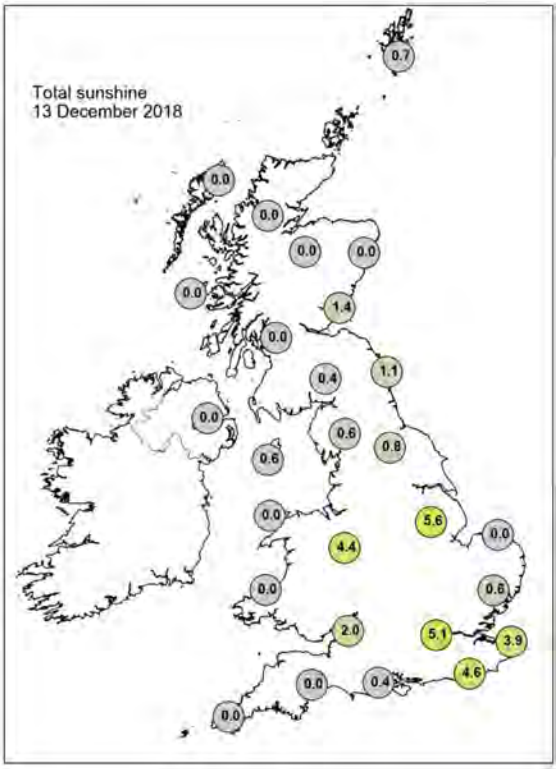

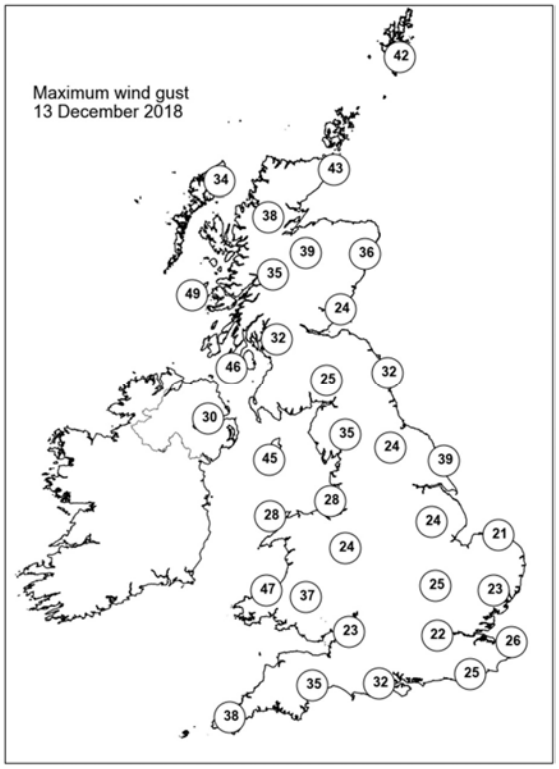

None of the selected stations observed a day of sleet or snow falling or non-zero snow depth at 0900 UTC.

Daily Weather Summary for Friday 14 December 2018

This day's summary created 21/12/2018 02:00

Summary of the UK Weather for Friday 14 December 2018

Overnight it was largely dry apart from a few showers in the east. Under clear spells there was a widespread sharp frost for much of the country, although eastern coasts stayed a little milder. Most places remained dry through the day with plenty of sunshine. Showers fed into eastern coasts, with some sleet and snow over the hills. It was a cold feeling day and frost lingered all day in some central and northern areas. Skies began to cloud over in the west during the afternoon with some patchy rain and drizzle across Northern Ireland and southwest England.

Daily Extremes

Highest Maximum	**12.5°C** Scilly: St Marys Airport (Isles Of Scilly, 31mAMSL)
Lowest Maximum	**0.8°C** Dalwhinnie No 2 (Inverness-shire, 351mAMSL)
Highest Minimum	**7.7°C** Scilly: St Marys Airport (Isles Of Scilly, 31mAMSL)
Lowest Minimum	**-6.6°C** South Farnborough (Hampshire, 65mAMSL)
Lowest Grass Minimum	**-11.4°C** Reading University, Whiteknights (Berkshire, 66mAMSL)
Most Rainfall	**35.3mm** Trassey Slievenaman (Down, 220mAMSL)
Most Sunshine	**5.7hr** Mylnefield (Angus, 31mAMSL)
Highest Gust	**58Kt 67mph** South Uist Range (Western Isles, 4mAMSL)
Highest Gust (mountain)	**76Kt 87mph** Cairngorm Summit (Inverness-shire, 1237mAMSL)
Greatest Snow Depth at 0900 UTC	No non-zero values

mAMSL refers to station elevation in metres above mean sea level

Daily Weather Summary for Friday 14 December 2018

North Atlantic and Europe analysis charts and satellite images at 0000 UTC

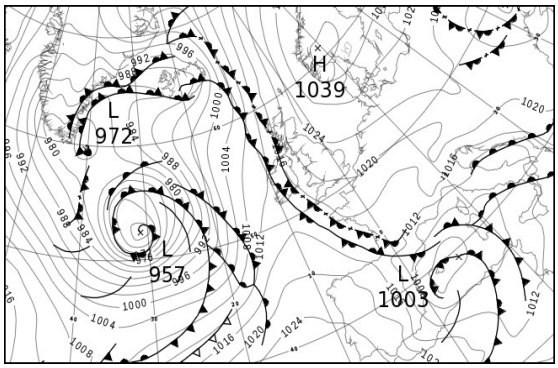



North Atlantic and Europe analysis charts and satellite images at 1200 UTC

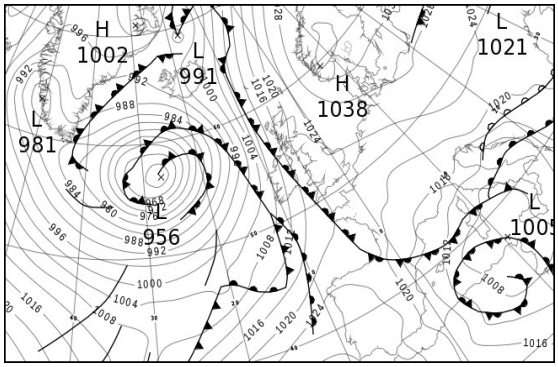



All satellite imagery copyright Met Office and EUMETSAT (European Organisation for the Exploitation of Meteorological Satellites). These show infra-red images from the geostationary MSG satellite. The rainfall rates are derived from both rain-radar and satellite data.

Daily Weather Summary for Friday 14 December 2018

UK satellite and rain-radar precipitation rates at (L) 0000 and (R) 1200 UTC



UK wind speed and direction at (L) 0000 and (R) 1200 UTC

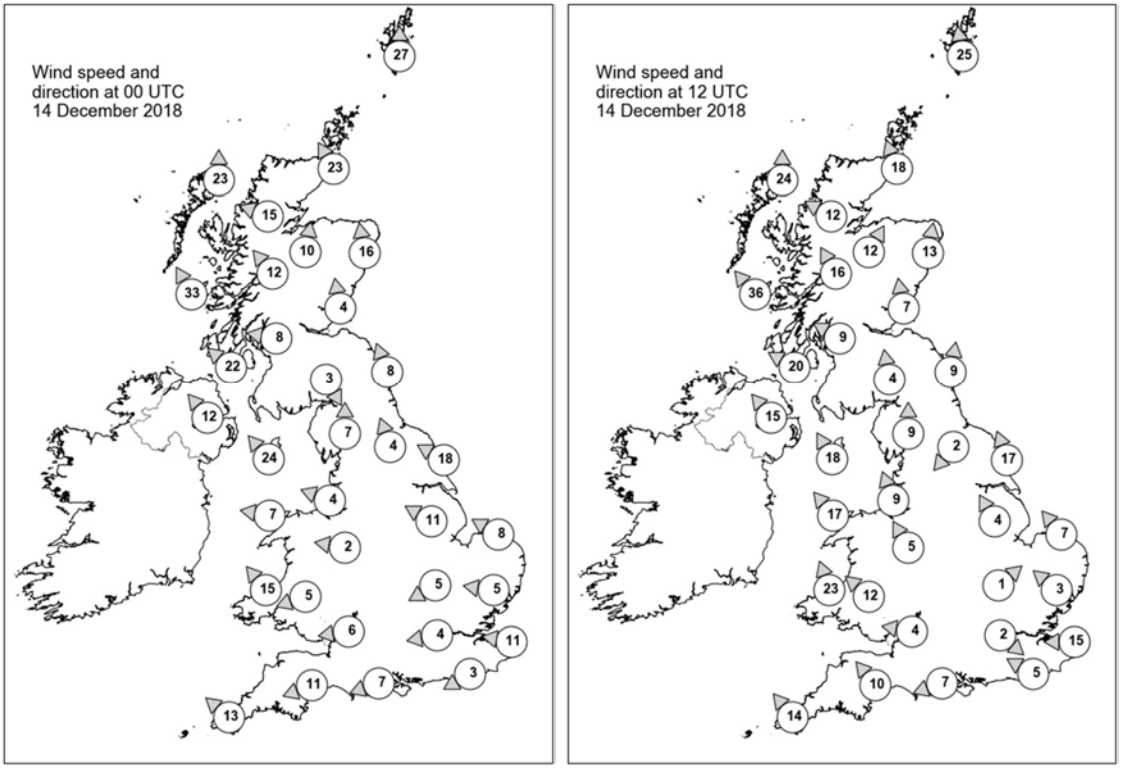

Daily Weather Summary for Friday 14 December 2018

Selected UK readings at (L) 0000 and (R) 1200 UTC

STATIONS		0000 UTC						1200 UTC					
NO	SITE	PRESS	WDIR	WSPD	CLOUD	TEMP	TDEW	PRESS	WDIR	WSPD	CLOUD	TEMP	TDEW
1	Lerwick	1022.8	S	27	6	6.5	3.0	1022.5	S	25	5	5.3	1.5
2	Wick	1019.9	SSE	23	1	6.5	1.4	1019.8	SSE	18	5	5.5	-0.5
3	Stornoway	1015.2	S	23	8	7.4	1.1	1014.3	S	24	8	6.0	-1.1
4	Loch Glascarnoch	1018.9	ESE	15	7	2.0	-3.2	1018.1	ESE	12	1	1.4	-3.8
5	Aviemore	1019.9	S	10	0	3.0	-3.3	1019.4	SSW	12	0	3.0	-3.7
6	Dyce	1022.3	S	16	0	5.7	0.8	1021.8	S	13	7	4.2	1.8
7	Tulloch Bridge	1019.6	SE	12	8	3.2	-4.5	1020.1	SSE	16	0	1.7	-4.1
8	Tiree	1015.0	SSE	33	8	7.1	3.8	1014.1	SE	36	8	6.7	2.7
9	Leuchars	1022.8	S	4	0	-0.2	-2.5	1022.3	S	7	1	4.2	-0.6
10	Bishopton	1021.2	E	8	4	1.9	-1.7	1020.5	ESE	9	3	2.7	-1.9
11	Machrihanish	1018.3	SE	22	8	5.9	0.8	1017.4	ESE	20	8	5.4	0.9
12	Boulmer	1023.3	SSE	8	8	5.1	0.2	1023.4	S	9	0	3.7	0.2
13	Eskdalemuir	1023.3	NNW	3	0	-2.2	-2.8	1022.8	S	4	0	0.7	-1.9
14	Aldergrove	1017.3	SE	12	8	6.1	1.4	1016.1	SE	15	4	6.4	2.4
15	Shap	1023.0	S	7	0	-1.2	-4.1	1023.1	S	9	0	1.8	-3.0
16	Leeming	1023.3	SSE	4	8	3.5	-0.2	1023.9	NE	2	3	1.2	-0.1
17	Ronaldsway	1019.5	SE	24	2	4.9	-0.5	1019.5	SSE	18	5	5.5	0.0
18	Bridlington	1023.1	ESE	18	7	6.1	0.4	1023.9	SSE	17	7	5.3	0.5
19	Crosby	1021.8	ESE	4	3	0.6	-1.7	1022.3	SSE	9	0	3.5	-1.6
20	Valley	1019.0	E	7	0	0.8	-3.9	1019.4	SE	17	3	4.9	-2.8
21	Waddington	1022.7	ESE	11	2	2.4	-1.1	1023.9	SSE	4	6	4.2	0.4
22	Shawbury	1021.9	E	2	7	-0.5	-2.3	1023.0	SSE	5	2	2.7	-1.4
23	Weybourne	1022.9	ESE	8	7	4.4	-1.2	1024.1	SE	7	3	4.6	-0.2
24	Bedford	1022.3	ENE	5	7	-0.3	-1.7	1023.9	SW	1	7	2.2	-0.6
25	Aberporth	1017.6	SE	15	3	1.4	-2.9	1018.5	SSE	23	3	2.8	-2.0
26	Sennybridge	1020.9	ENE	5	0	-1.5	-3.3	1021.5	SE	12	0	0.7	-2.1
27	Wattisham	1022.1	E	5	8	2.8	-1.7	1023.7	SE	3	7	4.1	-0.3
28	Almondsbury	1020.8	E	6	2	-0.3	-2.5	1022.6	E	4	2	2.8	-2.1
29	Heathrow	1021.5	E	4	6	1.1	-1.5	1023.8	NW	2	7	3.6	-0.1
30	Manston	1021.5	E	11	6	2.9	-2.2	1023.4	E	15	6	4.1	-2.0
31	Chivenor	1017.6	-	-	0	2.5	-1.1	1020.4	-	-	7	4.4	0.2
32	Exeter	1018.2	ENE	11	1	1.3	-1.1	1020.6	SE	10	7	6.5	-0.2
33	Herstmonceux	1020.7	ENE	3	1	-1.4	-2.7	1023.7	ESE	5	8	3.3	-2.2
34	Hurn	1019.3	ENE	7	8	1.1	-1.2	1022.5	ENE	7	7	4.0	-0.5
35	Camborne	1015.4	SE	13	7	6.5	1.3	1018.7	SE	14	7	6.4	3.4

Daily Weather Summary for Friday 14 December 2018

Selected European readings at (L) 0000 and (R) 1200 UTC

STATIONS		0000 UTC						1200 UTC					
NO	SITE	PRESS	WDIR	WSPD	CLOUD	TEMP	TDEW	PRESS	WDIR	WSPD	CLOUD	TEMP	TDEW
1	Murmansk	1024.1	S	10	7	-4.5	-6.9	1024.8	S	12	7	-3.4	-6.0
2	Helsinki	1035.0	NE	6	8	-3.4	-5.7	1035.6	NNE	8	7	-4.7	-6.2
3	Stockholm	1034.1	N	4	-	-1.0	-2.2	1034.6	NNE	4	-	-1.0	-3.2
4	Oslo	1036.5	NE	6	-	-7.3	-10.0	1036.6	ENE	4	3	-8.8	-11.7
5	Reykjavik	985.4	SSE	4	8	6.1	4.4	992.8	ESE	13	8	4.0	0.2
6	Moscow	1027.3	ENE	2	8	-2.2	-3.7	1028.8	NNE	2	8	-1.7	-3.2
7	Kiev	1018.0	ENE	4	8	-0.9	-1.3	1022.4	ENE	6	8	-0.5	-1.1
8	Warsaw	1025.0	NNW	6	8	-0.7	-3.2	1026.8	ENE	6	8	0.4	-1.5
9	Berlin	1024.5	ESE	4	-	1.0	-1.7	1026.8	E	6	-	1.0	-4.1
10	De Bilt	1022.7	NE	6	1	0.2	-1.0	1024.2	E	10	1	2.4	-1.1
11	Dublin	1017.4	SSE	16	8	5.6	1.4	1016.1	SSE	17	7	6.0	2.6
12	Cork	1014.2	SE	14	8	7.3	6.7	1012.8	S	16	6	9.1	6.7
13	Sofia	1019.9	-	0	6	0.0	-3.7	1020.0	E	2	8	1.2	-0.7
14	Belgrade	1019.4	NE	6	0	-0.4	-1.2	1018.2	NE	4	8	0.9	0.1
15	Budapest	1023.0	N	4	8	-3.0	-3.4	1023.0	N	4	7	0.1	-0.2
16	Prague	1023.1	N	4	-	-2.8	-5.9	1024.7	E	6	8	-0.8	-5.4
17	Munich	1018.1	E	6	8	-2.0	-4.6	1021.1	E	6	8	-2.1	-5.4
18	Strasbourg	1017.2	NNE	8	-	0.0	-3.9	1020.3	NNE	6	8	1.6	-4.3
19	Paris	1018.3	NNE	5	0	-2.0	-4.2	1021.2	ENE	10	1	1.7	-5.0
20	Jersey	1017.6	E	15	3	0.8	-1.4	1021.6	ESE	12	8	4.0	-0.5
21	Milan	1016.4	-	0	6	2.2	-0.5	1016.6	N	1	-	5.7	-1.8
22	Marseille	1010.1	NNE	6	8	8.3	2.3	1014.4	NNW	9	-	9.5	4.7
23	Bordeaux	1013.2	N	3	8	6.9	6.6	1020.6	N	2	-	5.1	2.4
24	Rome	1009.1	NE	8	7	7.8	6.5	1007.5	NNE	9	8	8.7	6.8
25	Ajaccio	1006.2	NNE	4	8	9.5	7.3	1008.9	ENE	1	8	13.8	9.8
26	Barcelona	1006.9	N	6	8	9.8	8.6	1015.6	N	3	2	13.6	8.0
27	Majorca	1004.5	NNW	2	8	10.8	10.2	1014.2	NNE	14	7	14.3	6.9
28	Madrid	1017.6	E	3	0	3.2	0.3	1023.0	WNW	8	2	10.7	1.6
29	Lisbon	1024.6	-	-	-	10.5	7.5	1027.6	NW	4	7	15.6	9.0
30	Athens	1017.8	N	1	-	10.4	8.6	1017.8	-	0	7	16.4	11.8
31	Malta	1013.2	SW	6	1	15.6	10.2	1008.4	S	12	7	18.5	10.9
32	Gibraltar	1022.7	W	16	0	12.5	6.7	1026.5	W	16	2	14.2	6.4

Daily Weather Summary for Friday 14 December 2018

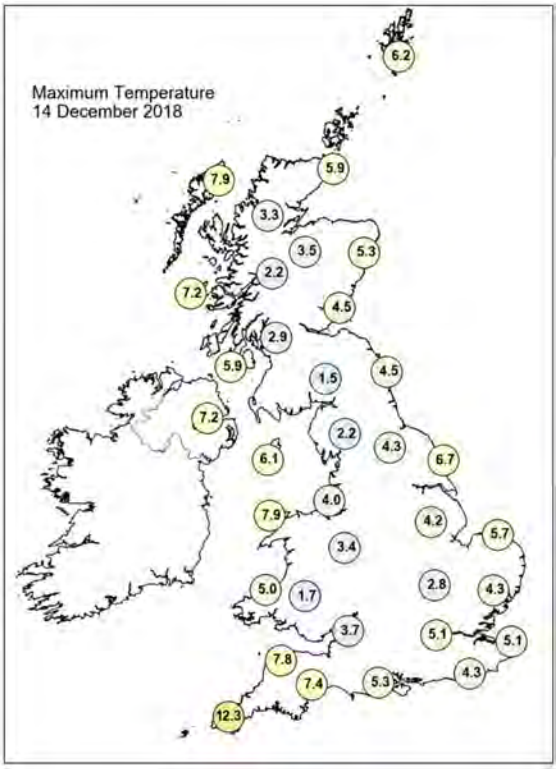

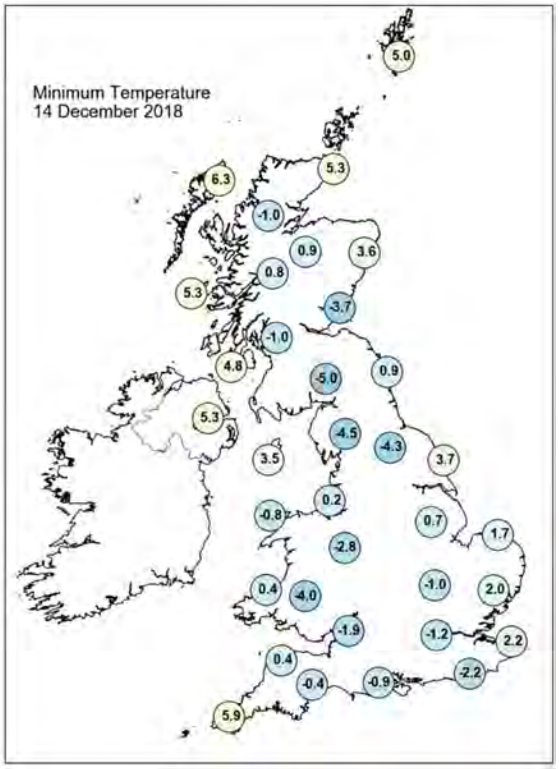

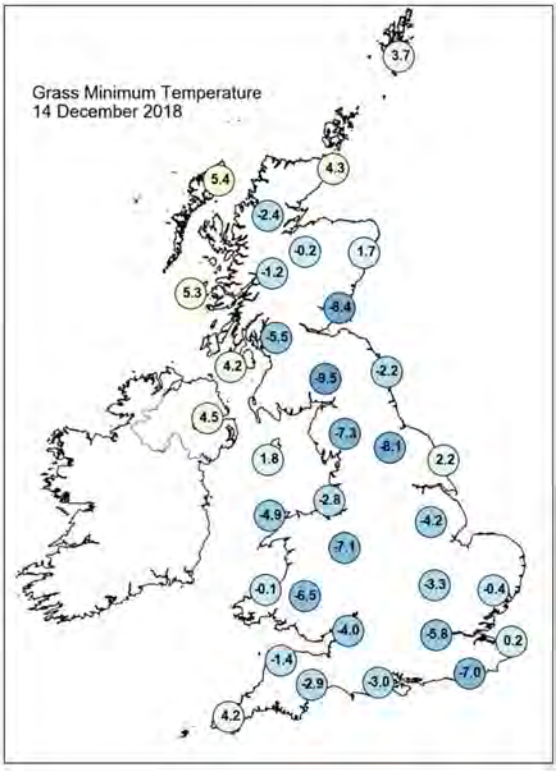

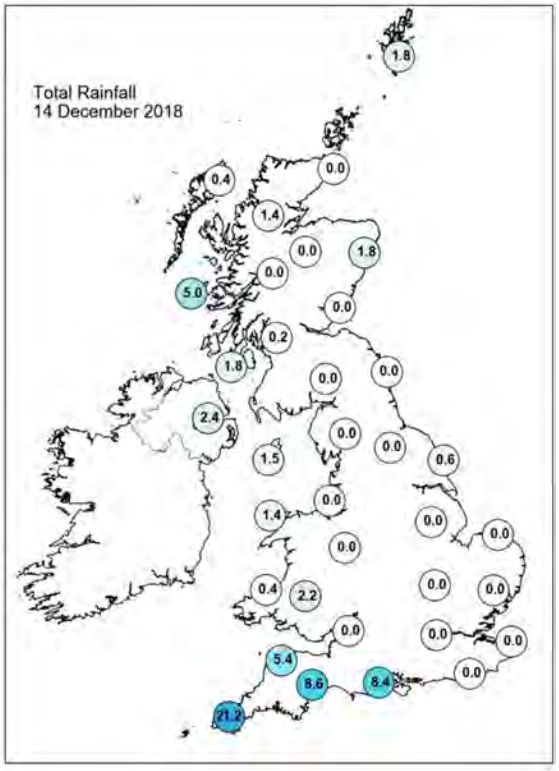

Daily Weather Summary for Friday 14 December 2018

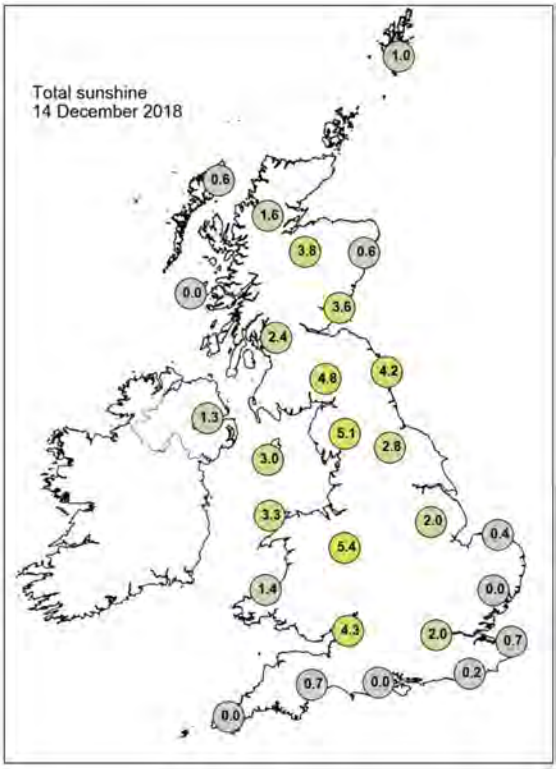

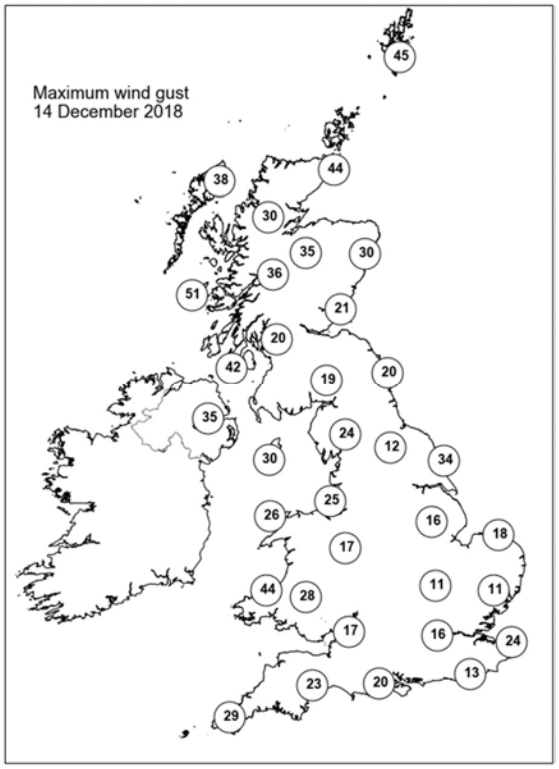

None of the selected stations observed a day of sleet or snow falling or non-zero snow depth at 0900 UTC.

Daily Weather Summary for Saturday 15 December 2018

This day's summary created 22/12/2018 02:00

Summary of the UK Weather for Saturday 15 December 2018

It was a cold night across much of the UK with cloud increasing gradually from the west. The wind also increased with gale force gusts affecting southern and western coasts from the early hours. Rain arrived across the southwest through the early hours also, this becoming locally heavy at times, particularly over higher ground. Patchy rain also affected Northern Ireland, western Scotland and northwest England, this falling as snow across Cumbria and western Scotland for a time, but with minimal accumulations. It was a very unsettled day. Storm Deirdre brought strong winds and a band of heavy rain swept northeastwards across the country. There was heavy snow over many parts of Scotland and freezing rain across the northern half of England, which led to widespread ice. The strongest gust was at Pembrey Sands where 61kt was recorded at 1700. For many it was a cold day but remarkably mild in the southwest. The rain, sleet, snow and freezing rain continued to edge northeastwards through the evening continuing to bringing hazardous weather. Clearer skies with some showers followed behind.

Daily Extremes

Highest Maximum	**14.4°C** Bude (Cornwall, 15mAMSL)
Lowest Maximum	**2.5°C** Faskally (Perthshire (in Tayside Region), 94mAMSL)
Highest Minimum	**8.4°C** Scilly: St Marys Airport (Isles Of Scilly, 31mAMSL)
Lowest Minimum	**-5.1°C** Eskdalemuir (Dumfriesshire, 236mAMSL)
Lowest Grass Minimum	**-9.9°C** Kindrogan (Perthshire (in Tayside Region), 259mAMSL)
Most Rainfall	**56.0mm** Trassey Slievenaman (Down, 220mAMSL)
Most Sunshine	**0.8hr** Weybourne (Norfolk, 21mAMSL)
Highest Gust	**69Kt 79mph** Aberdaron (Gwynedd, 95mAMSL)
Highest Gust (mountain)	**116Kt 133mph** Cairngorm Summit (Inverness-shire, 1237mAMSL)
Greatest Snow Depth at 0900 UTC	No non-zero values

mAMSL refers to station elevation in metres above mean sea level

Daily Weather Summary for Saturday 15 December 2018

North Atlantic and Europe analysis charts and satellite images at 0000 UTC

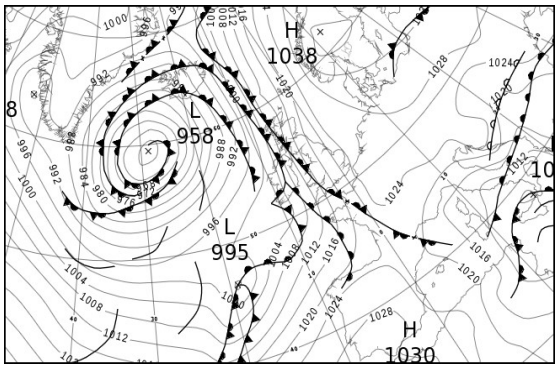

North Atlantic and Europe analysis charts and satellite images at 1200 UTC

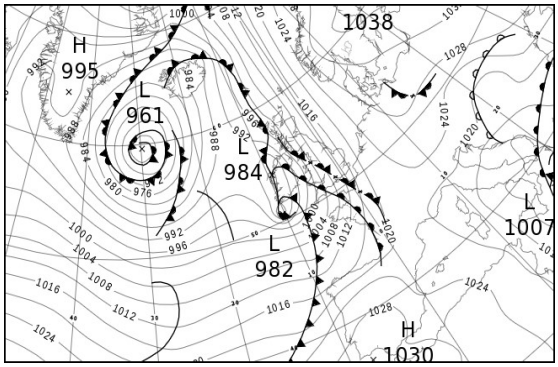



All satellite imagery copyright Met Office and EUMETSAT (European Organisation for the Exploitation of Meteorological Satellites). These show infra-red images from the geostationary MSG satellite. The rainfall rates are derived from both rain-radar and satellite data.

Daily Weather Summary for Saturday 15 December 2018

UK satellite and rain-radar precipitation rates at (L) 0000 and (R) 1200 UTC



UK wind speed and direction at (L) 0000 and (R) 1200 UTC

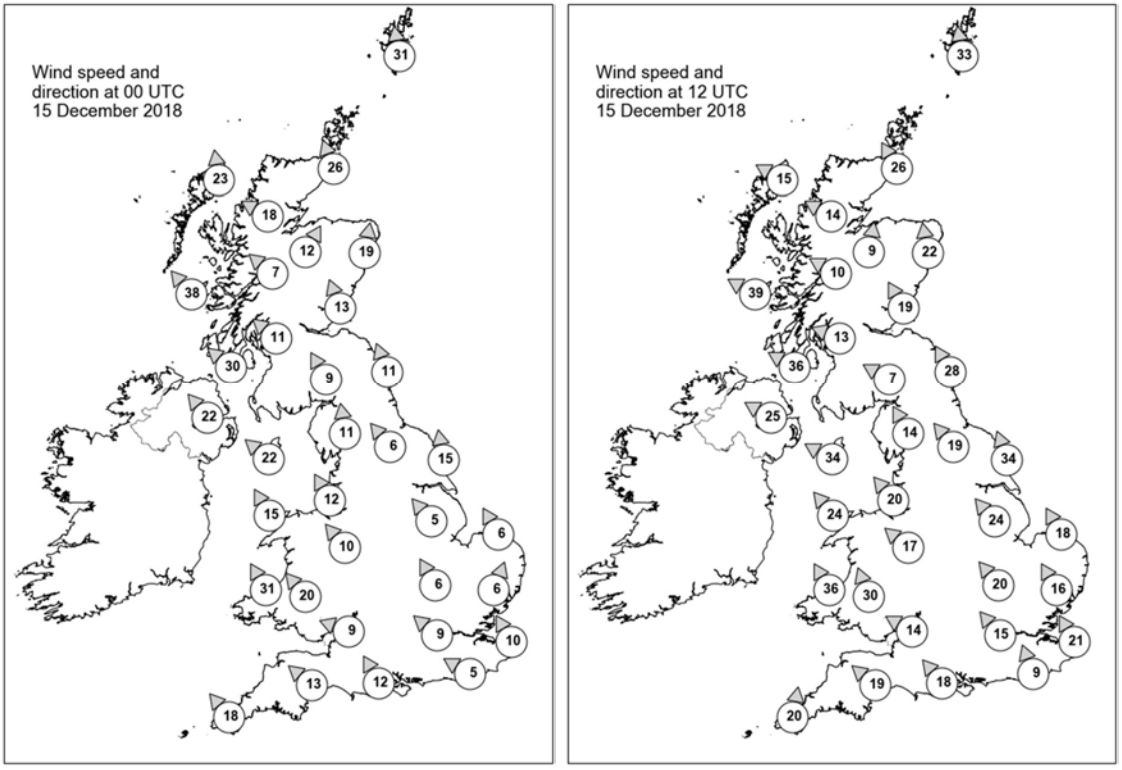

Daily Weather Summary for Saturday 15 December 2018

Selected UK readings at (L) 0000 and (R) 1200 UTC

STATIONS		0000 UTC						1200 UTC					
NO	SITE	PRESS	WDIR	WSPD	CLOUD	TEMP	TDEW	PRESS	WDIR	WSPD	CLOUD	TEMP	TDEW
1	Lerwick	1017.9	S	31	7	5.9	1.6	1012.2	S	33	7	5.1	2.9
2	Wick	1014.6	SSE	26	1	4.9	-3.6	1005.6	SSE	26	8	5.7	0.7
3	Stornoway	1007.9	S	23	8	6.9	1.1	997.9	ESE	15	7	5.5	2.5
4	Loch Glascarnoch	1011.8	ESE	18	8	0.9	-3.8	1001.6	ESE	14	8	1.8	-3.5
5	Aviemore	1013.1	SSW	12	6	2.1	-5.7	1003.3	S	9	8	3.4	-5.9
6	Dyce	1017.9	S	19	2	3.6	-2.3	1008.6	S	22	8	4.7	-0.2
7	Tulloch Bridge	1014.0	SE	7	7	1.8	-4.1	1002.5	ESE	10	7	1.8	-3.7
8	Tiree	1006.8	SE	38	7	6.4	4.7	993.7	ESE	39	8	3.8	2.7
9	Leuchars	1017.9	SSE	13	7	2.4	-2.4	1007.9	SSE	19	7	2.7	-2.2
10	Bishopton	1015.0	SE	11	8	2.2	-2.9	1002.3	ESE	13	8	0.9	-1.0
11	Machrihanish	1011.2	SE	30	8	5.7	2.3	996.8	ESE	36	8	3.5	2.2
12	Boulmer	1020.0	SSE	11	2	1.7	-0.6	1009.5	SSE	28	7	2.8	-1.3
13	Eskdalemuir	1018.3	SSE	9	5	0.3	-4.1	1005.9	ESE	7	8	0.1	-
14	Aldergrove	1009.4	SE	22	8	6.5	4.1	993.7	ESE	25	8	5.9	4.9
15	Shap	1019.3	S	11	1	0.1	-4.8	1006.5	SSE	14	8	0.4	-1.9
16	Leeming	1020.7	SE	6	8	0.4	-0.7	1010.6	SE	19	8	1.1	-2.7
17	Ronaldsway	1014.0	SE	22	8	5.7	2.2	999.1	ESE	34	8	4.4	3.1
18	Bridlington	1021.9	S	15	7	4.5	0.4	1012.8	SSE	34	7	3.4	-0.3
19	Crosby	1017.7	SSE	12	8	2.6	-2.8	1004.1	SE	20	7	1.6	-0.6
20	Valley	1014.0	SSE	15	8	5.6	0.1	997.1	SE	24	7	7.6	5.0
21	Waddington	1022.2	SE	5	8	1.3	-0.2	1012.5	SE	24	8	0.8	-2.6
22	Shawbury	1019.5	SE	10	8	1.6	-2.9	1007.0	SE	17	8	1.7	-0.2
23	Weybourne	1023.4	SSE	6	8	3.2	-1.3	1015.8	SSE	18	7	2.0	-2.4
24	Bedford	1022.4	SSE	6	7	1.1	-1.2	1012.4	SE	20	7	1.6	-1.4
25	Aberporth	1012.3	SSE	31	8	3.4	0.3	997.5	SSE	36	8	5.6	5.4
26	Sennybridge	1017.2	SE	20	8	1.0	-1.8	1002.9	SSE	30	8	3.1	2.5
27	Wattisham	1023.2	SSW	6	7	1.6	-2.0	1015.9	SSE	16	7	1.3	-2.1
28	Almondsbury	1019.4	ESE	9	8	2.3	-1.8	1006.9	ESE	14	8	4.2	3.3
29	Heathrow	1022.3	SE	9	8	1.9	-3.4	1012.7	SE	15	8	3.3	0.2
30	Manston	1023.9	SSE	10	8	1.4	-4.0	1016.8	SSE	21	7	1.5	-2.7
31	Chivenor	1015.3	-	-	8	5.6	1.4	1002.2	-	-	8	8.2	7.0
32	Exeter	1017.4	SE	13	8	5.4	1.3	1004.6	SE	19	8	8.0	7.3
33	Herstmonceux	1023.0	ESE	5	8	1.8	-3.1	1014.9	SSE	9	8	2.7	0.8
34	Hurn	1020.1	SSE	12	8	4.9	-1.1	1009.1	SE	18	8	6.9	6.5
35	Camborne	1012.2	SE	18	8	8.8	8.3	999.6	S	20	8	12.8	12.7

Daily Weather Summary for Saturday 15 December 2018

Selected European readings at (L) 0000 and (R) 1200 UTC

STATIONS		0000 UTC						1200 UTC					
NO	SITE	PRESS	WDIR	WSPD	CLOUD	TEMP	TDEW	PRESS	WDIR	WSPD	CLOUD	TEMP	TDEW
1	Murmansk	1028.7	S	12	7	-7.5	-9.1	1029.7	SSW	12	7	-8.5	-9.3
2	Helsinki	-	-	-	8	-	-	-	-	-	7	-	-
3	Stockholm	1036.0	N	2	-	-2.9	-3.8	1036.3	-	0	-	-2.8	-3.7
4	Oslo	1036.0	-	0	-	-8.4	-10.8	1034.4	NE	6	8	-5.3	-8.0
5	Reykjavik	980.0	ESE	12	8	5.8	3.2	979.4	ESE	13	8	5.8	3.2
6	Moscow	1031.3	N	4	8	-2.9	-4.1	1034.8	NNW	4	8	-4.9	-5.8
7	Kiev	1027.5	NE	4	8	-1.3	-2.1	1030.4	E	4	8	-1.6	-2.7
8	Warsaw	1028.6	ENE	6	8	0.6	-0.3	1029.1	ENE	8	7	1.2	-2.2
9	Berlin	1029.4	ENE	8	-	-0.4	-3.1	1029.2	ENE	4	-	0.6	-2.4
10	De Bilt	1025.9	ENE	4	8	0.8	-2.1	1023.6	SSE	8	8	0.6	-5.2
11	Dublin	1010.1	SSE	23	8	6.3	4.6	992.8	SSE	23	8	7.9	6.9
12	Cork	1005.1	S	12	8	10.4	10.3	987.5	S	17	8	11.8	11.7
13	Sofia	1019.0	-	0	6	1.2	-0.4	1016.7	E	2	6	4.2	-1.1
14	Belgrade	1017.0	ESE	8	8	0.0	-0.6	1018.4	SSW	2	8	0.1	-0.2
15	Budapest	1021.8	N	6	8	-0.4	-2.9	1020.1	N	4	8	-0.1	-0.5
16	Prague	1026.7	N	4	-	-1.5	-5.4	1026.8	N	4	8	-1.3	-4.3
17	Munich	1025.0	SE	6	8	-2.0	-5.9	1026.3	E	4	8	-2.0	-7.0
18	Strasbourg	1024.7	N	3	8	0.1	-4.0	1024.7	SSE	3	8	0.8	-5.2
19	Paris	1024.7	ESE	2	7	0.0	-5.4	1020.9	SSE	10	8	0.8	-3.9
20	Jersey	1019.3	SE	21	8	3.2	0.3	1009.2	SSE	24	8	5.2	5.1
21	Milan	1019.0	NNW	1	0	-2.4	-3.0	1020.0	SW	4	0	4.9	-0.4
22	Marseille	1019.5	NNW	13	-	2.6	-2.7	1020.6	W	7	-	6.1	-1.3
23	Bordeaux	1023.1	ESE	6	8	2.9	1.7	1018.6	SE	5	8	6.9	6.6
24	Rome	1010.9	N	7	0	5.7	2.1	1013.8	N	15	2	9.6	0.2
25	Ajaccio	1013.5	NE	3	8	9.1	6.9	1017.6	SSW	5	-	13.2	1.8
26	Barcelona	1020.3	N	7	1	10.3	6.4	1021.7	N	5	2	13.2	6.4
27	Majorca	1021.0	N	2	2	6.6	6.3	1022.4	WSW	12	2	16.8	8.3
28	Madrid	1028.7	NNE	2	2	0.7	-0.5	1028.1	ESE	4	-	7.7	4.5
29	Lisbon	1027.6	-	-	-	12.4	10.9	1027.6	-	-	-	16.8	12.1
30	Athens	1017.2	N	2	-	14.5	13.3	1015.2	SSE	7	6	19.0	13.4
31	Malta	1009.0	WSW	10	8	14.7	5.8	1011.3	NNW	17	4	17.2	11.4
32	Gibraltar	1027.8	W	14	0	13.6	8.5	1028.2	W	17	1	17.2	7.1

Daily Weather Summary for Saturday 15 December 2018

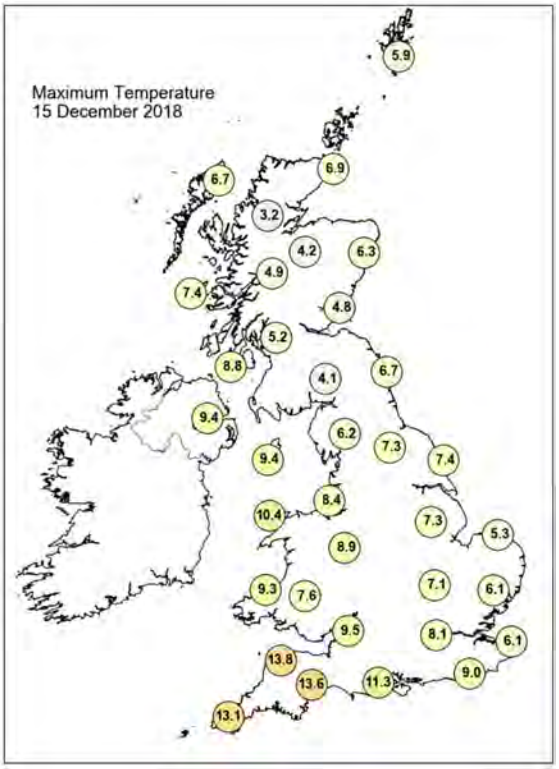

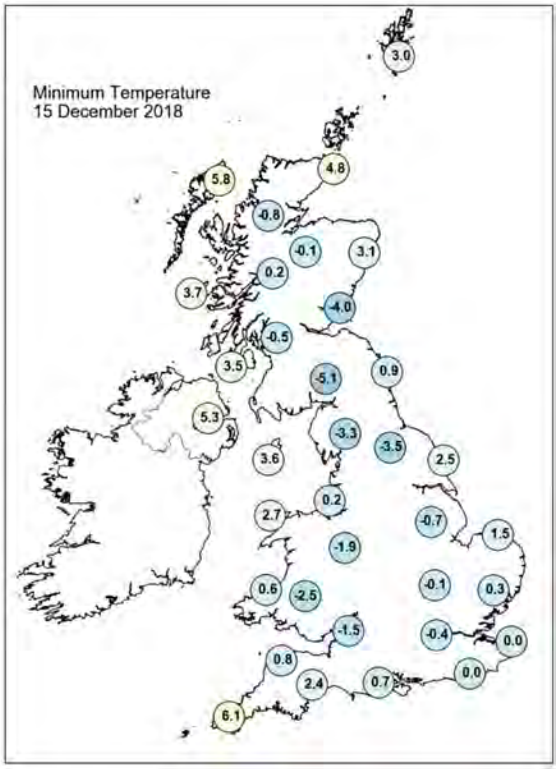

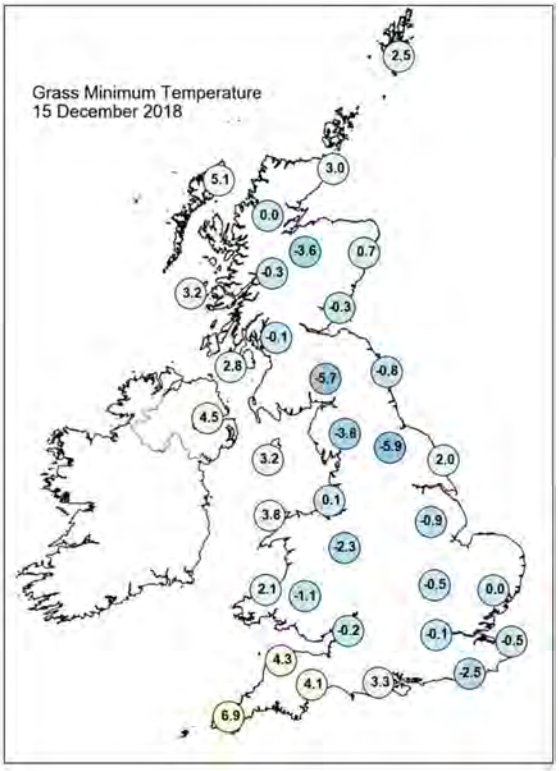

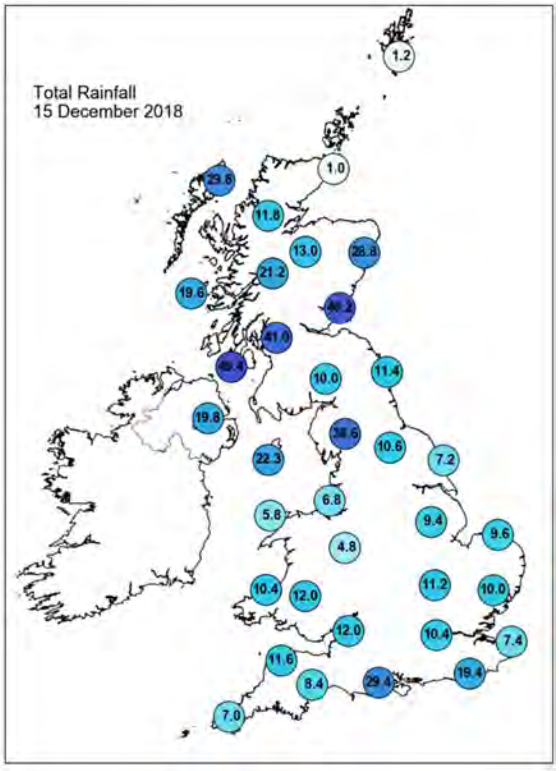

Daily Weather Summary for Saturday 15 December 2018

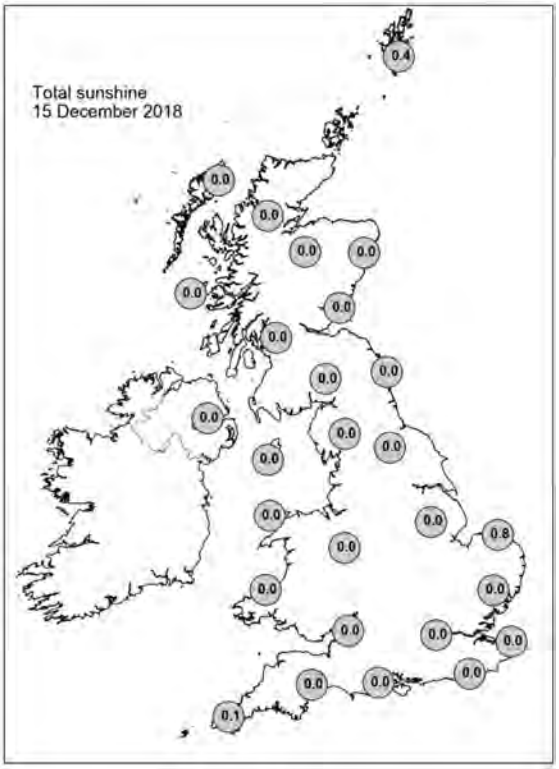

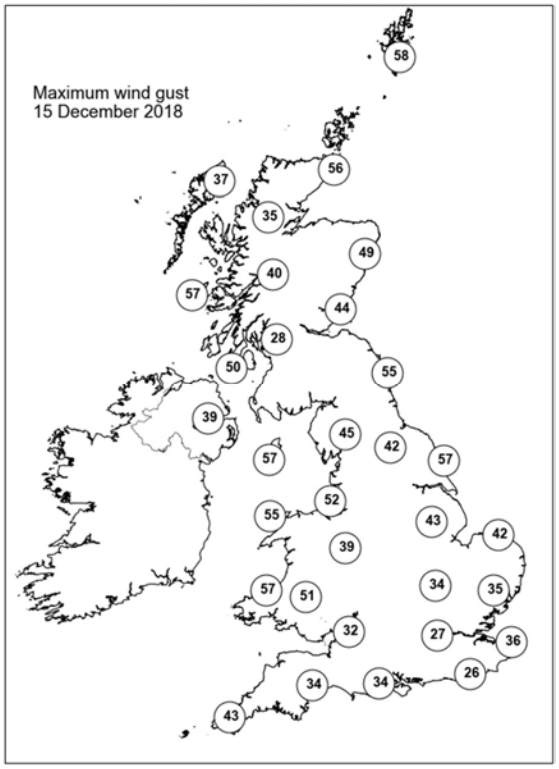

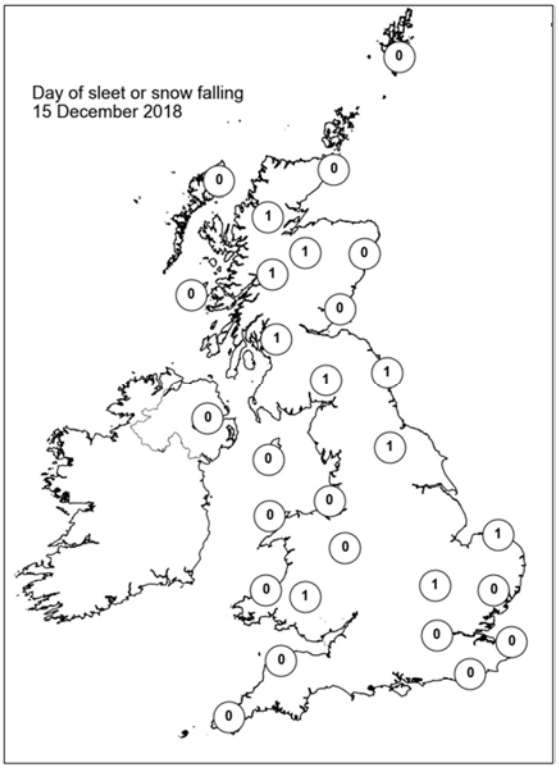

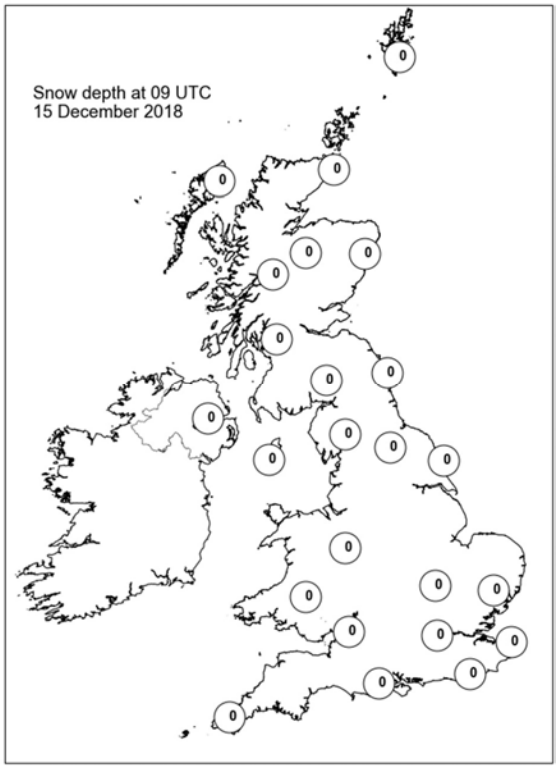

Daily Weather Summary for Sunday 16 December 2018

This day's summary created 23/12/2018 02:00

Summary of the UK Weather for Sunday 16 December 2018

Rain, snow, freezing rain and gales from Storm Deirdre slowly cleared northeast from all but northern Scotland overnight. Elsewhere, it was mainly dry with lighter winds and clear spells, bar a few showers across Northern Ireland and southwest England and Wales later. It was a mild night in the southwest, but chilly further northeast. Showers in the west and southwest became more frequent on Sunday morning, and banded together as they spread eastwards across Wales and England during the afternoon. There was some heavy rain, especially across southern counties. Eastern England stayed dry but increasingly cloudy. Meanwhile across Scotland, rain and hill snow across the north cleared, with locally severe gales moderating by midday. Showers affected western Scotland, whilst the east and northeast had plenty of afternoon sunshine. Temperatures were generally normal. During the evening showery rain moved east across England and southern and eastern Scotland, to become sat across easternmost counties by midnight. Showers fed in across western parts of the British Isles. Elsewhere it became dry with clear spells.

Daily Extremes

Highest Maximum	**11.1°C** Scilly: St Marys Airport (Isles Of Scilly, 31mAMSL)
Lowest Maximum	**3.1°C** Faskally (Perthshire (in Tayside Region), 94mAMSL)
Highest Minimum	**7.4°C** Milford Haven Conservancy Board (Dyfed, 44mAMSL)
Lowest Minimum	**-2.9°C** Middlesmoor (North Yorkshire, 310mAMSL)
Lowest Grass Minimum	**-4.7°C** Reading University, Whiteknights (Berkshire, 66mAMSL)
Most Rainfall	**22.8mm** Tyndrum No 3 (Perthshire (in Central Region), 168mAMSL)
Most Sunshine	**5.3hr** Tibenham Airfield (Norfolk, 52mAMSL)
Highest Gust	**59Kt 68mph** St Bees Head No 2 (Cumbria, 124mAMSL)
Highest Gust (mountain)	**88Kt 101mph** Aonach Mor (Inverness-shire, 1130mAMSL)
Greatest Snow Depth at 0900 UTC	**4cm** Benmore, Younger Botanic Garden (Argyll (in Strathclyde Region), 12mAMSL)

mAMSL refers to station elevation in metres above mean sea level

Daily Weather Summary for Sunday 16 December 2018

North Atlantic and Europe analysis charts and satellite images at 0000 UTC

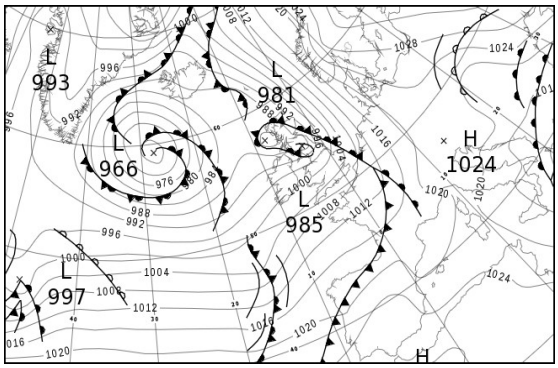



North Atlantic and Europe analysis charts and satellite images at 1200 UTC

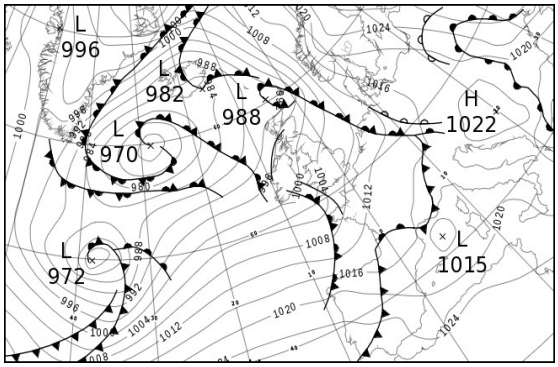



All satellite imagery copyright Met Office and EUMETSAT (European Organisation for the Exploitation of Meteorological Satellites). These show infra-red images from the geostationary MSG satellite. The rainfall rates are derived from both rain-radar and satellite data.

Daily Weather Summary for Sunday 16 December 2018

UK satellite and rain-radar precipitation rates at (L) 0000 and (R) 1200 UTC



UK wind speed and direction at (L) 0000 and (R) 1200 UTC

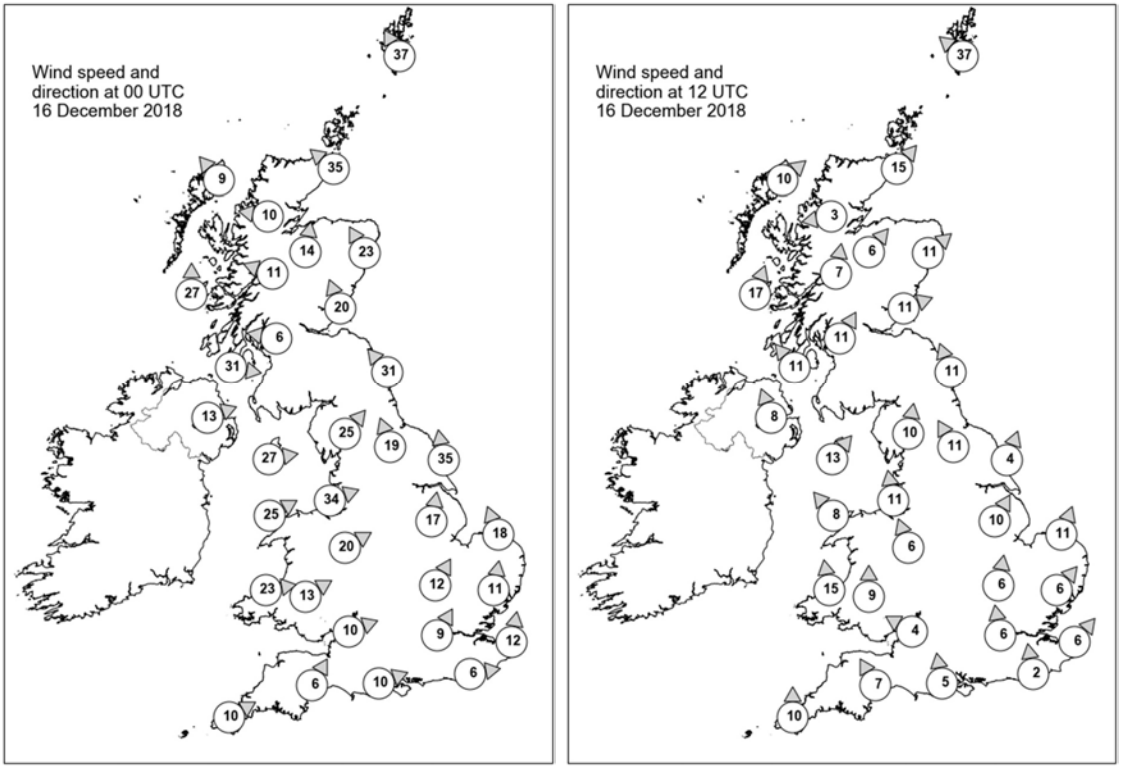

Daily Weather Summary for Sunday 16 December 2018

Selected UK readings at (L) 0000 and (R) 1200 UTC

STATIONS		0000 UTC						1200 UTC					
NO	SITE	PRESS	WDIR	WSPD	CLOUD	TEMP	TDEW	PRESS	WDIR	WSPD	CLOUD	TEMP	TDEW
1	Lerwick	999.5	SSE	37	8	5.6	1.0	990.7	SE	37	7	6.9	5.5
2	Wick	990.5	SE	35	8	5.2	2.6	992.9	SW	15	7	5.3	3.1
3	Stornoway	985.0	SE	9	8	4.0	2.7	992.9	SW	10	1	6.7	4.6
4	Loch Glascarnoch	988.0	E	10	8	0.7	0.4	995.3	E	3	7	3.5	2.1
5	Aviemore	987.6	S	14	8	2.8	-	996.7	SW	6	2	3.2	1.5
6	Dyce	991.6	SSE	23	8	3.8	3.2	997.6	SW	11	1	5.8	2.0
7	Tulloch Bridge	988.6	ESE	11	8	1.7	-0.6	998.0	S	7	8	2.9	2.2
8	Tiree	982.8	S	27	8	6.8	5.0	995.3	SSW	17	7	6.1	4.1
9	Leuchars	988.4	SSE	20	8	4.7	-	999.0	WSW	11	1	5.8	3.4
10	Bishopton	987.7	E	6	7	1.6	1.1	998.5	SSW	11	1	5.6	4.0
11	Machrihanish	987.5	W	31	8	7.7	5.8	998.1	SE	11	3	5.6	4.0
12	Boulmer	989.1	SE	31	7	5.8	4.1	1001.3	SSE	11	0	6.5	3.1
13	Eskdalemuir	986.6	-	-	8	1.6	1.0	1001.1	-	-	7	4.6	3.9
14	Aldergrove	991.2	WSW	13	8	6.7	4.0	998.8	SSE	8	3	5.9	3.5
15	Shap	987.6	SW	25	8	4.9	3.2	1002.4	S	10	0	5.6	3.1
16	Leeming	991.8	SSE	19	8	5.2	4.3	1003.2	SSE	11	0	6.7	3.3
17	Ronaldsway	992.7	W	27	8	7.9	4.7	1000.3	SW	13	7	9.2	5.4
18	Bridlington	995.1	S	35	8	5.7	4.8	1004.4	SSW	4	0	6.8	3.8
19	Crosby	995.5	WSW	34	8	8.3	4.5	1002.9	S	11	8	6.4	3.8
20	Valley	997.3	WSW	25	7	8.4	4.6	1001.0	SE	8	8	7.1	5.5
21	Waddington	998.5	S	17	8	7.0	5.2	1005.3	SSW	10	0	6.9	4.4
22	Shawbury	998.8	WSW	20	7	7.5	3.6	1003.9	SSE	6	0	6.9	4.4
23	Weybourne	1001.8	SSE	18	8	4.8	4.2	1006.4	SSW	11	0	7.7	4.9
24	Bedford	1001.4	SSW	12	0	6.8	4.8	1006.3	S	6	5	6.5	4.6
25	Aberporth	1000.3	W	23	5	8.2	4.3	1001.3	S	15	7	7.3	6.1
26	Sennybridge	1001.7	WSW	13	8	5.4	3.8	1003.6	S	9	4	6.2	4.9
27	Wattisham	1003.3	S	11	7	5.3	5.0	1007.2	SW	6	0	7.5	5.2
28	Almondsbury	1003.2	WSW	10	7	8.0	5.3	1004.8	ESE	4	7	6.9	5.1
29	Heathrow	1003.8	SSW	9	0	7.2	5.0	1007.1	S	6	4	8.3	5.6
30	Manston	1005.4	S	12	8	5.6	5.1	1008.3	SW	6	0	9.6	6.2
31	Chivenor	1003.5	-	-	5	8.9	6.2	1002.6	-	-	7	7.7	6.1
32	Exeter	1004.5	SSW	6	0	6.6	4.3	1003.6	SSE	7	7	8.8	7.5
33	Herstmonceux	1005.4	W	6	0	8.0	5.5	1008.1	S	2	0	8.8	6.6
34	Hurn	1004.8	WSW	10	0	8.3	5.3	1005.9	S	5	8	10.0	8.0
35	Camborne	1005.6	WSW	10	5	8.6	4.9	1001.8	S	10	8	8.8	6.5

Daily Weather Summary for Sunday 16 December 2018

Selected European readings at (L) 0000 and (R) 1200 UTC

STATIONS		0000 UTC						1200 UTC					
NO	SITE	PRESS	WDIR	WSPD	CLOUD	TEMP	TDEW	PRESS	WDIR	WSPD	CLOUD	TEMP	TDEW
1	Murmansk	1029.1	SSW	10	7	-5.9	-6.7	1026.6	SSW	12	3	-7.0	-9.0
2	Helsinki	1037.0	ENE	8	8	-6.6	-7.4	-	-	-	8	-	-
3	Stockholm	1032.2	-	0	-	-1.1	-1.6	1025.3	E	2	-	0.3	0.0
4	Oslo	1028.2	ENE	6	-	-2.5	-4.4	1021.0	ENE	6	8	-0.1	-2.2
5	Reykjavik	985.3	E	8	4	3.4	0.8	983.4	N	1	7	4.3	-1.3
6	Moscow	1039.6	N	2	8	-11.1	-12.2	1040.2	-	0	0	-10.0	-12.1
7	Kiev	1032.8	SE	6	8	-4.2	-5.1	1031.8	SE	6	8	-3.8	-4.6
8	Warsaw	1025.4	ENE	10	8	-1.1	-2.7	1019.4	ESE	10	8	-0.9	-2.6
9	Berlin	1023.1	ESE	6	-	0.3	-1.7	1016.0	SSE	10	-	-0.1	-6.5
10	De Bilt	1011.8	SE	12	8	-1.0	-1.8	1009.8	SSE	4	9	1.8	1.8
11	Dublin	996.6	SW	12	6	5.6	3.2	999.5	SSW	6	7	7.0	3.1
12	Cork	1000.8	SW	6	3	2.4	2.0	999.6	WSW	8	6	5.6	4.4
13	Sofia	1014.3	SE	4	6	5.0	3.1	1018.8	W	4	8	-2.6	-3.1
14	Belgrade	1019.0	W	4	8	-0.7	-1.9	1021.7	W	4	8	-0.5	-1.2
15	Budapest	1019.6	N	4	7	-1.2	-2.0	1020.2	S	4	5	0.9	-2.5
16	Prague	1022.5	E	6	-	-1.8	-6.7	1017.3	SSE	6	7	-2.7	-8.1
17	Munich	1021.1	ESE	6	3	-4.7	-7.8	1016.0	SSE	2	8	-1.6	-3.0
18	Strasbourg	1017.2	SE	5	8	-0.6	-4.7	1014.3	S	5	7	3.2	1.6
19	Paris	1010.9	SSW	4	8	2.5	2.2	1012.6	SSW	6	8	5.8	5.7
20	Jersey	1008.5	WSW	15	8	9.9	8.2	1007.2	S	13	7	9.3	8.3
21	Milan	1019.9	NE	1	0	0.0	-0.8	1019.4	SSW	4	8	2.8	-0.1
22	Marseille	1018.6	ESE	3	8	5.7	3.2	1015.9	ENE	1	8	8.1	7.2
23	Bordeaux	1016.1	W	10	8	13.1	12.5	1013.5	S	6	8	10.2	9.4
24	Rome	1019.1	N	7	0	3.3	-3.1	1019.7	ENE	4	7	8.8	1.5
25	Ajaccio	1020.4	NE	7	8	5.1	2.1	1017.2	NE	5	8	11.4	8.4
26	Barcelona	1018.6	N	7	8	10.7	7.6	1016.3	NNE	5	7	13.8	9.2
27	Majorca	1020.4	ENE	3	7	8.7	7.9	1017.5	WSW	16	6	18.1	10.3
28	Madrid	1024.5	S	8	7	9.0	7.0	1020.0	S	11	8	10.3	8.8
29	Lisbon	1023.6	-	-	-	15.3	14.2	1025.8	-	-	-	17.9	10.3
30	Athens	1012.6	N	3	-	11.0	10.6	1010.4	SW	4	6	16.0	7.8
31	Malta	1017.6	NNW	19	1	12.1	3.0	1020.9	N	17	1	15.1	6.2
32	Gibraltar	1025.6	WSW	12	0	14.7	8.9	1026.5	WSW	13	3	17.7	10.5

Daily Weather Summary for Sunday 16 December 2018

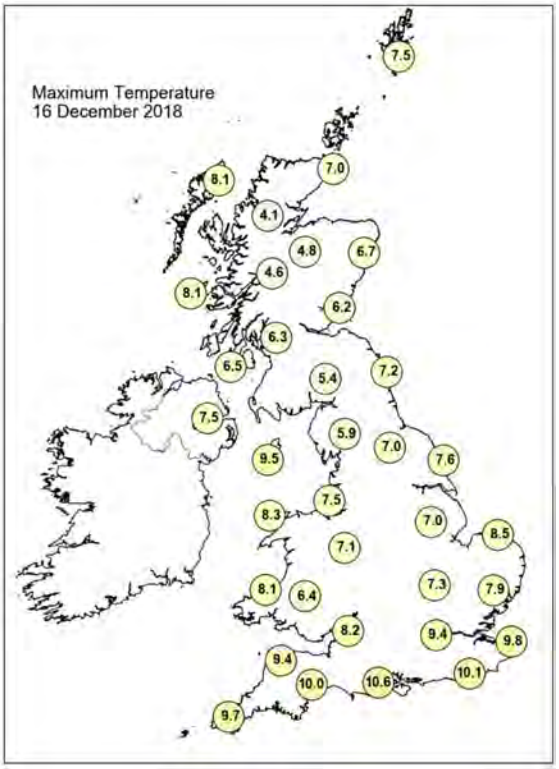

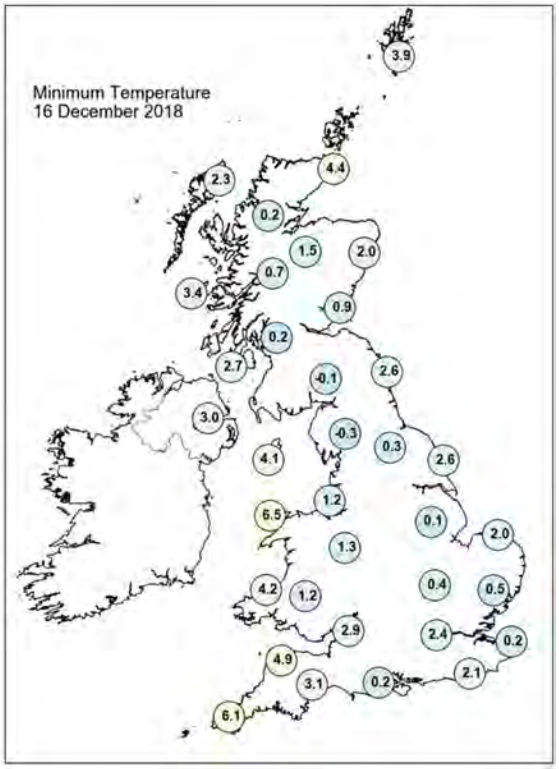

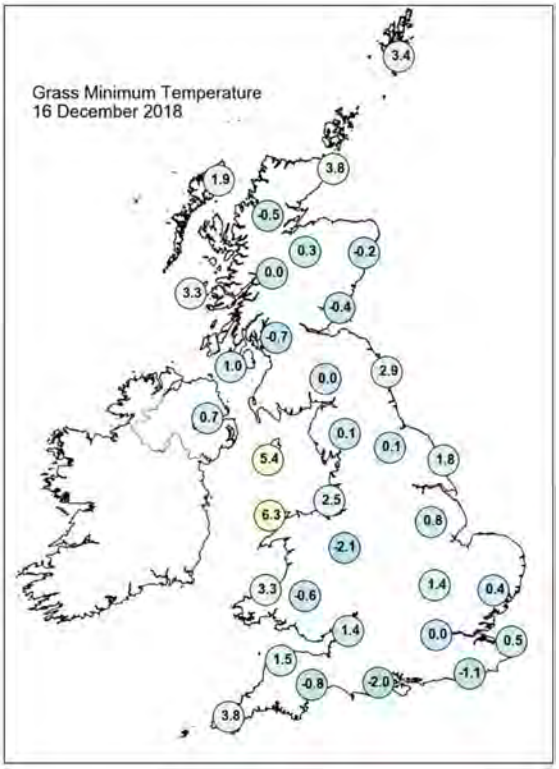

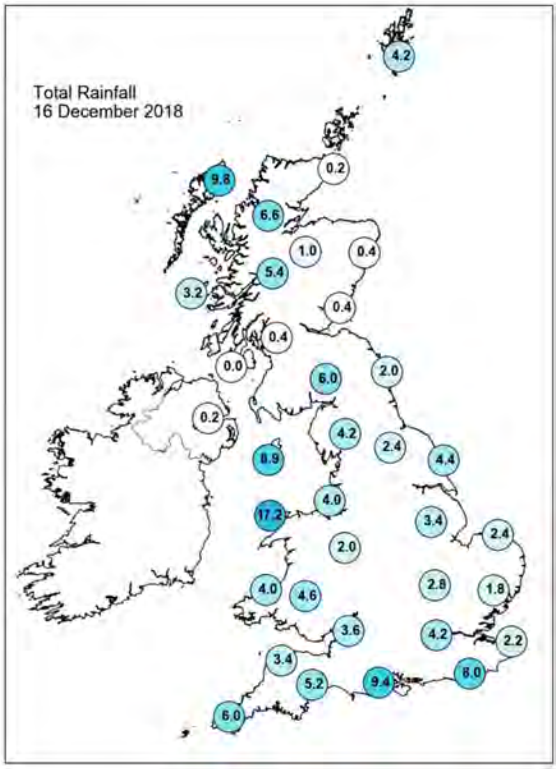

Daily Weather Summary for Sunday 16 December 2018

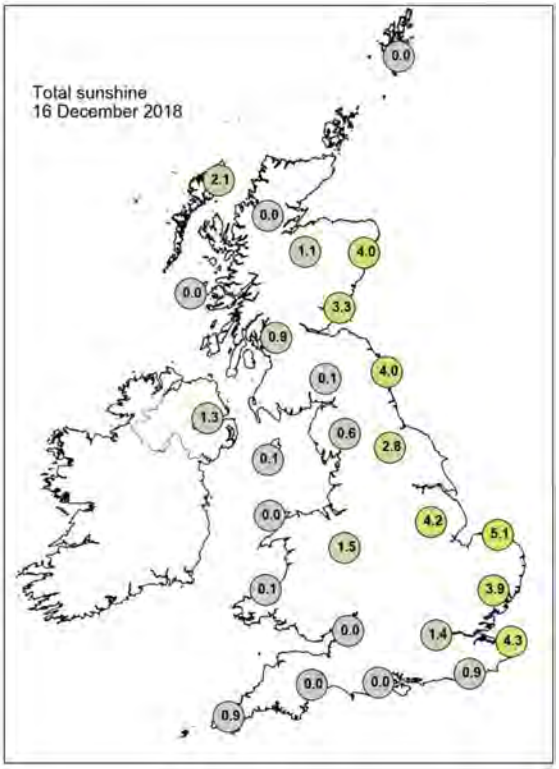

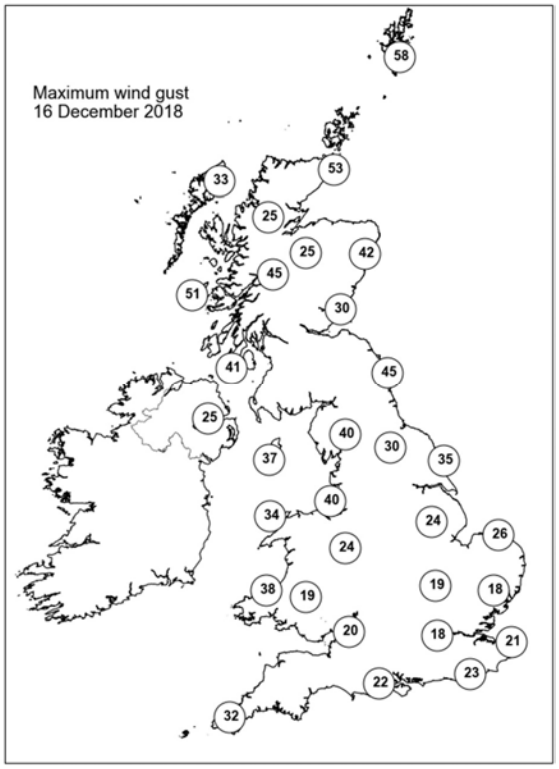

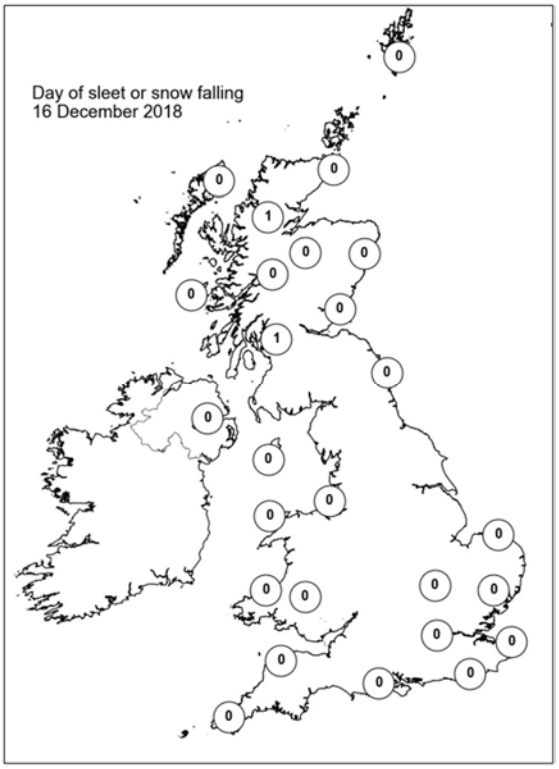

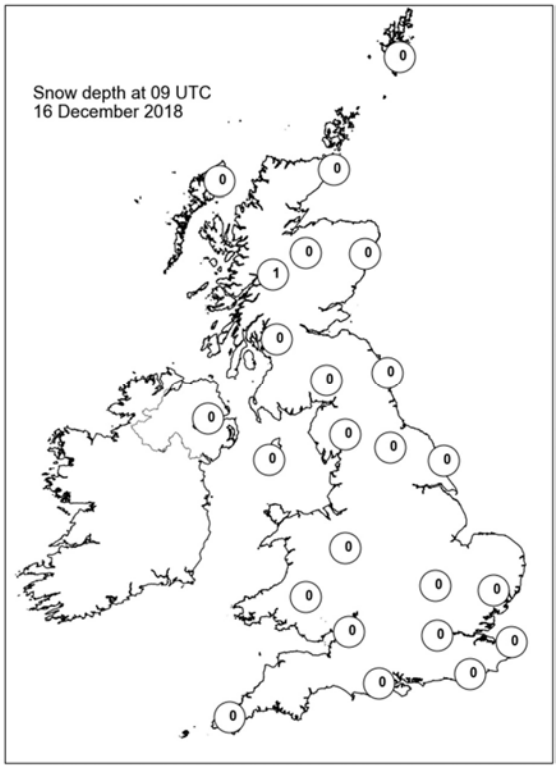

Daily Weather Summary for Monday 17 December 2018

This day's summary created 24/12/2018 02:00

Summary of the UK Weather for Monday 17 December 2018

Rain cleared from eastern England and eastern Scotland during the early hours of Monday, although edged in across Shetland by the morning. Bar a few showers across some western parts of the British Isles, most areas had a dry night with clear spells. Patches of fog and frost formed under the cloud breaks, aided by the mostly gentle wind. It stayed dry and bright for much of the day in eastern areas after any mist and fog cleared. Skies turned cloudier in the west and the breeze picked up too. Showery outbreaks of rain also moved into the west with some heavy bursts in western Scotland.

Daily Extremes

Highest Maximum	**14.0°C** Plockton (Ross & Cromarty, 12mAMSL)
Lowest Maximum	**6.7°C** Copley (Durham, 253mAMSL)
Highest Minimum	**8.8°C** Wight: St Catherines Point (Isle Of Wight, 20mAMSL)
Lowest Minimum	**-3.6°C** Aboyne No 2 (Aberdeenshire, 140mAMSL)
Lowest Grass Minimum	**-7.5°C** Aboyne No 2 (Aberdeenshire, 140mAMSL)
Most Rainfall	**39.8mm** Cluanie Inn No 3 (Ross & Cromarty, 223mAMSL)
Most Sunshine	**6.9hr** East Malling (Kent, 33mAMSL)
Highest Gust	**61Kt 70mph** South Uist Range (Western Isles, 4mAMSL)
Highest Gust (mountain)	**81Kt 93mph** Cairngorm Summit (Inverness-shire, 1237mAMSL)
Greatest Snow Depth at 0900 UTC	No non-zero values

mAMSL refers to station elevation in metres above mean sea level

Daily Weather Summary for Monday 17 December 2018

North Atlantic and Europe analysis charts and satellite images at 0000 UTC

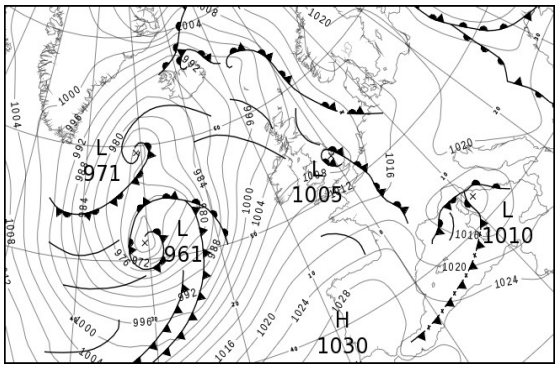



North Atlantic and Europe analysis charts and satellite images at 1200 UTC

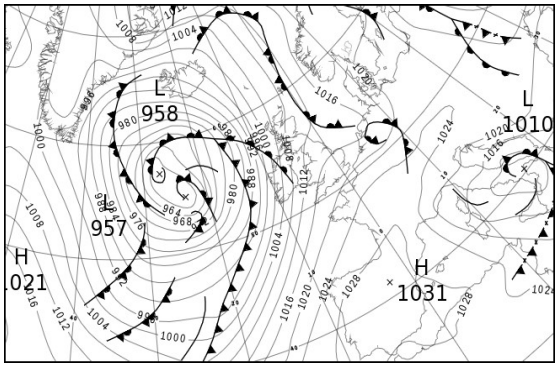



All satellite imagery copyright Met Office and EUMETSAT (European Organisation for the Exploitation of Meteorological Satellites). These show infra-red images from the geostationary MSG satellite. The rainfall rates are derived from both rain-radar and satellite data.

Daily Weather Summary for Monday 17 December 2018

UK satellite and rain-radar precipitation rates at (L) 0000 and (R) 1200 UTC



UK wind speed and direction at (L) 0000 and (R) 1200 UTC

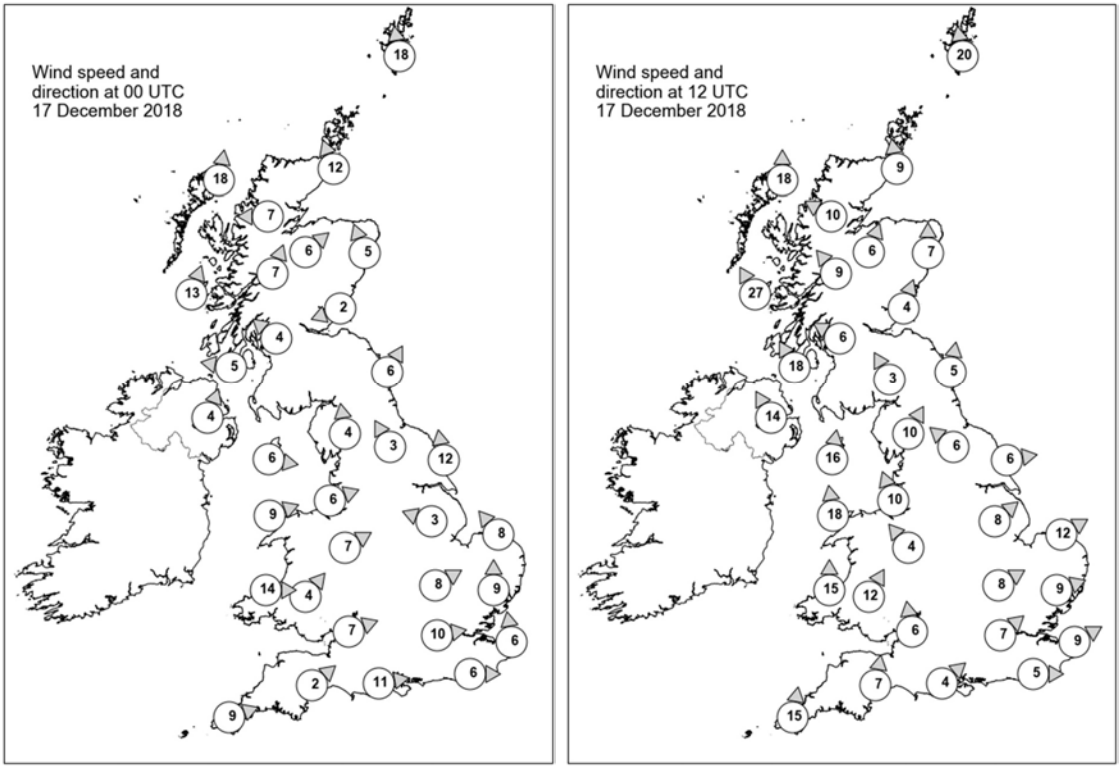

Daily Weather Summary for Monday 17 December 2018

Selected UK readings at (L) 0000 and (R) 1200 UTC

STATIONS		0000 UTC						1200 UTC					
NO	SITE	PRESS	WDIR	WSPD	CLOUD	TEMP	TDEW	PRESS	WDIR	WSPD	CLOUD	TEMP	TDEW
1	Lerwick	1004.2	S	18	3	6.5	3.8	1009.3	S	20	7	6.9	5.9
2	Wick	1002.6	SSE	12	7	6.6	3.3	1007.4	S	9	0	6.3	3.4
3	Stornoway	999.7	S	18	7	7.3	5.8	1003.4	S	18	1	8.0	5.5
4	Loch Glascarnoch	1003.0	E	7	4	1.8	0.5	1007.1	ESE	10	1	2.5	1.7
5	Aviemore	1003.8	SW	6	4	4.0	1.9	1007.8	SSW	6	0	4.9	0.9
6	Dyce	1004.8	SSE	5	6	4.4	2.8	1009.9	S	7	0	4.5	2.7
7	Tulloch Bridge	1004.3	SSW	7	7	3.9	1.9	1008.8	SE	9	7	5.1	1.8
8	Tiree	1001.3	SSW	13	8	7.8	5.8	1003.4	SSE	27	6	8.5	5.9
9	Leuchars	1004.9	ENE	2	8	3.7	3.2	1010.6	SSW	4	2	5.4	4.3
10	Bishopton	1004.2	SE	4	8	4.0	3.2	1009.6	ESE	6	6	4.5	3.1
11	Machrihanish	1003.9	E	5	3	2.1	1.4	1006.9	SSE	18	2	8.4	6.1
12	Boulmer	1005.9	SSW	6	8	4.7	4.1	1012.1	S	5	1	5.9	3.8
13	Eskdalemuir	1005.5	-	-	8	3.9	3.8	1012.1	SSE	3	8	4.7	4.7
14	Aldergrove	1005.1	SSW	4	5	2.5	2.1	1006.9	SSE	14	6	8.1	5.2
15	Shap	1005.8	S	4	8	3.5	2.9	1013.1	SSW	10	7	6.1	5.1
16	Leeming	1006.0	SSE	3	7	4.4	4.1	1013.8	SE	6	5	5.2	4.0
17	Ronaldsway	1005.5	W	6	3	6.8	4.9	1010.8	S	16	7	9.8	8.0
18	Bridlington	1006.0	S	12	8	6.8	6.2	1013.9	W	6	0	7.5	5.1
19	Crosby	1006.2	WSW	6	8	6.5	5.9	1013.9	SSE	10	1	7.5	4.6
20	Valley	1006.8	WSW	9	1	7.3	4.9	1012.1	S	18	6	9.3	7.3
21	Waddington	1005.7	ESE	3	8	4.9	4.9	1015.6	SW	8	5	5.9	4.2
22	Shawbury	1007.1	WSW	7	0	4.6	4.2	1015.1	SE	4	6	6.9	4.6
23	Weybourne	1006.2	SE	8	8	6.9	6.5	1016.0	WSW	12	0	7.6	4.5
24	Bedford	1006.5	WSW	8	8	6.3	5.7	1017.1	WSW	8	0	7.3	5.4
25	Aberporth	1008.9	W	14	2	7.7	4.4	1013.7	S	15	2	8.7	7.0
26	Sennybridge	1009.4	SW	4	8	3.7	3.3	1015.5	SSW	12	7	7.8	6.5
27	Wattisham	1006.6	S	9	7	6.8	6.4	1017.5	WSW	9	2	7.1	4.9
28	Almondsbury	1009.1	WSW	7	3	5.8	3.7	1017.2	S	6	0	9.3	6.2
29	Heathrow	1007.8	W	10	8	6.7	5.3	1018.3	SW	7	0	9.2	6.1
30	Manston	1007.6	S	6	8	7.3	6.7	1018.6	WSW	9	0	8.4	5.3
31	Chivenor	1010.3	-	-	4	9.4	6.1	1016.4	-	-	1	10.6	7.5
32	Exeter	1010.8	SW	2	0	2.5	1.9	1017.2	S	7	1	11.0	7.7
33	Herstmonceux	1008.8	W	6	8	6.8	5.8	1019.3	W	5	0	9.9	6.7
34	Hurn	1009.9	W	11	2	5.9	4.3	1018.4	SW	4	0	11.0	7.9
35	Camborne	1012.7	WSW	9	3	7.7	5.5	1016.1	S	15	8	11.0	9.4

Daily Weather Summary for Monday 17 December 2018

Selected European readings at (L) 0000 and (R) 1200 UTC

STATIONS		0000 UTC						1200 UTC					
NO	SITE	PRESS	WDIR	WSPD	CLOUD	TEMP	TDEW	PRESS	WDIR	WSPD	CLOUD	TEMP	TDEW
1	Murmansk	1022.3	SSW	17	7	-3.2	-6.0	1021.4	SW	12	8	-3.6	-6.9
2	Helsinki	-	-	-	8	-	-	-	-	-	8	-	-
3	Stockholm	1017.2	E	4	-	-0.1	-0.1	1019.9	SW	2	-	-0.5	-0.6
4	Oslo	1017.6	NNE	8	-	-1.0	-3.1	1018.9	SW	2	7	-1.0	-3.2
5	Reykjavik	985.6	E	8	6	4.0	-0.4	987.0	E	10	6	5.9	1.3
6	Moscow	1040.1	-	0	0	-14.8	-16.0	1038.0	ESE	2	7	-11.0	-13.1
7	Kiev	1030.6	SE	4	8	-4.2	-5.1	1029.2	S	6	8	-5.6	-7.0
8	Warsaw	1021.2	SSE	4	8	-1.4	-4.7	1022.2	S	4	5	-0.3	-4.7
9	Berlin	1016.2	S	4	-	-1.2	-2.9	1020.6	SE	4	-	1.6	-0.6
10	De Bilt	1012.7	SSE	8	9	2.4	2.4	1016.4	SW	8	8	7.4	6.4
11	Dublin	1007.2	WSW	8	1	4.3	2.4	1008.3	SSE	12	8	9.1	6.4
12	Cork	1009.6	SW	10	1	2.6	2.0	1006.4	S	17	8	10.3	9.7
13	Sofia	1021.5	W	4	8	-3.0	-6.0	1019.8	N	2	7	-1.4	-4.1
14	Belgrade	1022.0	SE	2	0	-4.7	-4.8	1022.5	NW	2	8	-2.4	-3.6
15	Budapest	1023.1	NE	2	8	-7.4	-8.3	1023.9	W	2	8	-3.6	-4.1
16	Prague	1018.4	N	4	-	-1.7	-5.1	1022.6	N	4	7	2.7	-1.3
17	Munich	1018.2	NE	2	7	-1.0	-1.1	1024.5	W	4	8	2.0	0.3
18	Strasbourg	1016.9	SSW	2	8	1.5	1.1	1023.7	SSW	6	8	3.9	3.3
19	Paris	1014.0	SW	6	8	6.8	5.6	1024.1	WSW	7	7	6.2	5.2
20	Jersey	1013.5	W	17	6	9.8	6.2	1021.0	SSW	12	1	10.6	8.4
21	Milan	1018.4	NE	2	8	1.2	0.5	1021.2	WSW	4	2	5.4	1.6
22	Marseille	1016.7	W	14	8	7.8	6.7	1022.6	NW	20	-	12.5	3.7
23	Bordeaux	1021.8	W	6	-	8.3	6.4	1027.5	SSW	6	-	12.9	9.2
24	Rome	1011.4	SSE	14	7	9.9	8.7	1012.7	N	9	5	10.1	4.6
25	Ajaccio	1013.8	WNW	4	8	12.6	10.0	1015.9	NW	10	-	13.7	6.8
26	Barcelona	1018.8	WNW	16	4	13.2	2.9	1026.4	N	9	5	14.7	3.9
27	Majorca	1020.6	NW	11	2	15.7	8.0	1027.2	NW	8	3	15.8	6.4
28	Madrid	1027.7	WSW	6	0	7.1	0.4	1030.8	-	0	4	8.4	2.2
29	Lisbon	1029.4	-	-	-	11.3	10.2	1028.7	NE	2	7	12.4	9.4
30	Athens	1014.2	N	3	-	11.1	8.4	1015.2	-	0	6	14.2	3.2
31	Malta	1020.7	W	8	1	15.0	11.6	1017.5	WNW	23	4	18.4	13.1
32	Gibraltar	1028.2	W	12	0	15.0	12.5	1028.1	ENE	6	7	15.0	9.5

Daily Weather Summary for Monday 17 December 2018

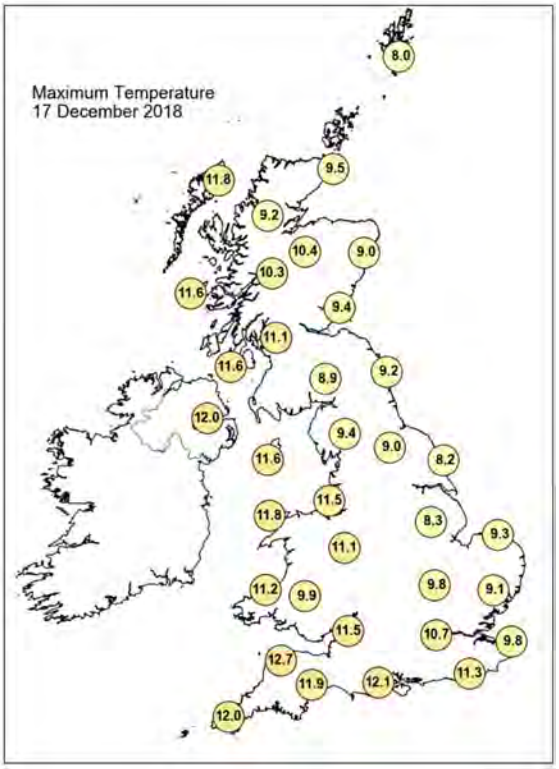

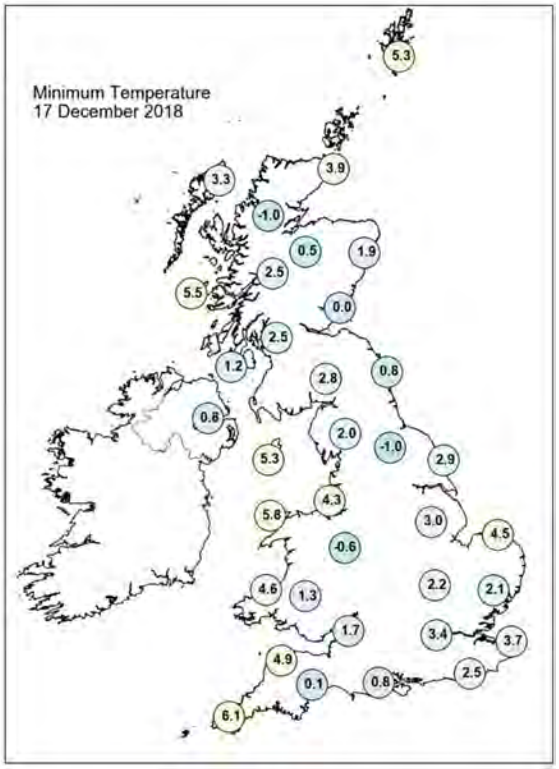

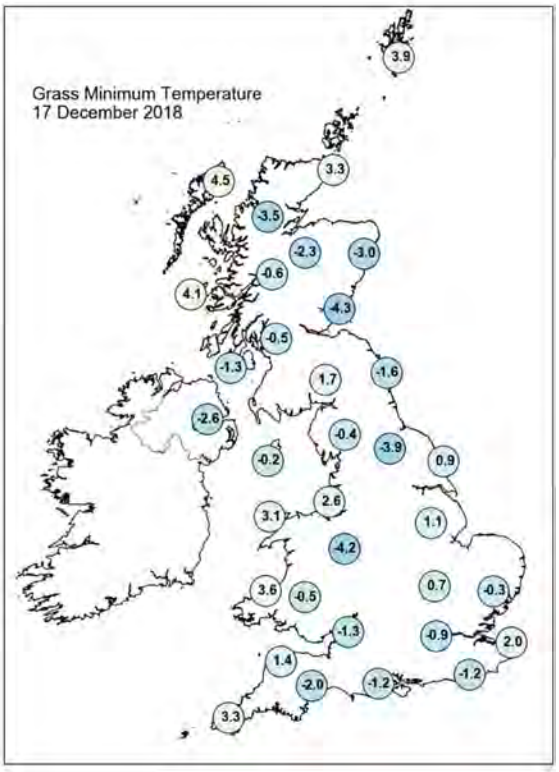

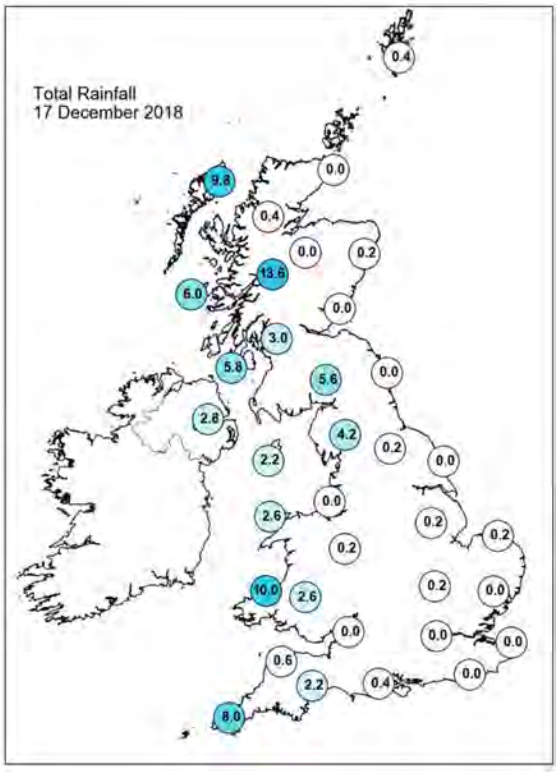

Daily Weather Summary for Monday 17 December 2018

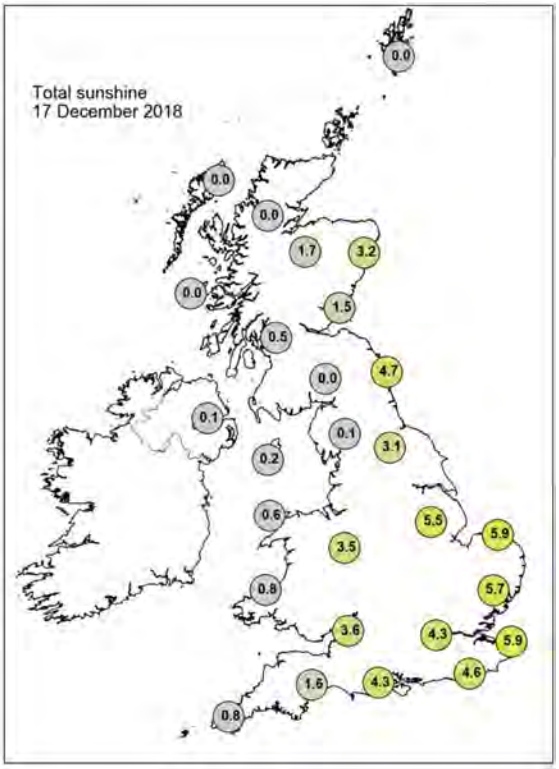

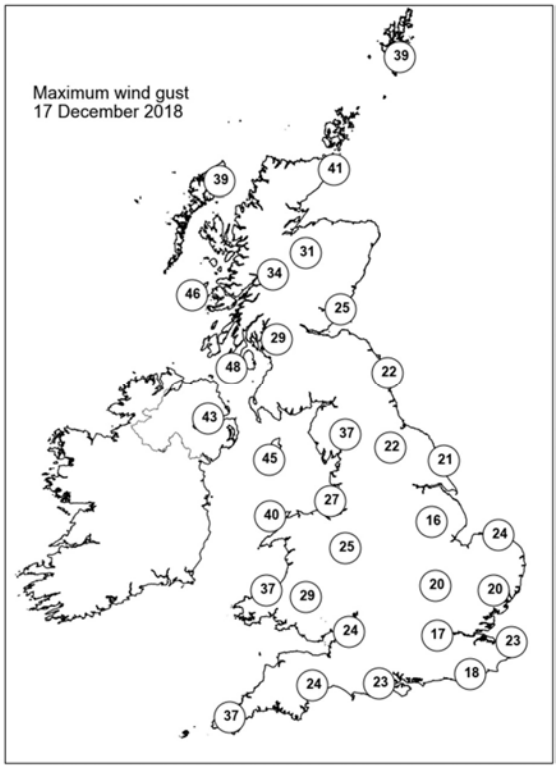

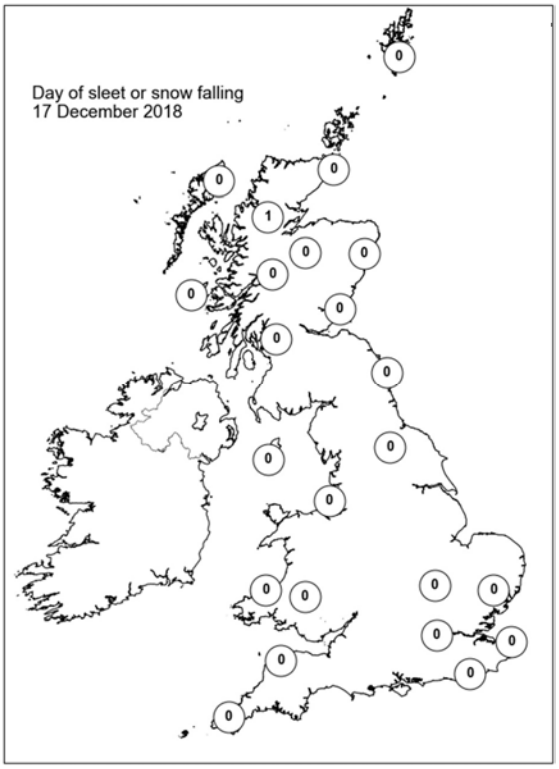

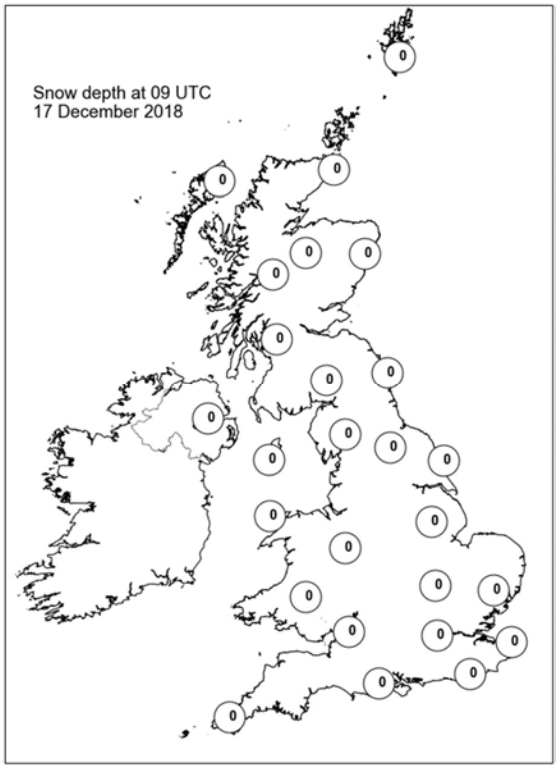

Daily Weather Summary for Tuesday 18 December 2018

This day's summary created 25/12/2018 02:00

Summary of the UK Weather for Tuesday 18 December 2018

It was a cloudy, mild and windy night for many. Early evening showery rain in the north and west gave way to heavier and more widespread rain across western Scotland and Northern Ireland overnight. Winds continued to strengthen from a southeasterly direction, with gales moving into the Irish Sea and the far southwest of England by the end of the night and into Tuesday morning. It was a mild night for most. During the day, wet and windy weather edged slowly eastwards, reaching all but the far east of England before dark. The heaviest rain was across western Scotland, as well as parts of Wales and southwest England. Very strong winds accompanied the rain. Western parts of Northern Ireland saw some late low sunshine, just before it got dark. Showers followed on into many western areas through the evening.

Daily Extremes

Highest Maximum	**13.2°C** Plockton (Ross & Cromarty, 12mAMSL)
Lowest Maximum	**7.2°C** Copley (Durham, 253mAMSL) also Tredegar, Bryn Bach Park No 2 (Gwent, 360mAMSL)
Highest Minimum	**10.5°C** Scilly: St Marys Airport (Isles Of Scilly, 31mAMSL)
Lowest Minimum	**-3.8°C** Cromdale (Moray (in Highland Region), 193mAMSL)
Lowest Grass Minimum	**-4.8°C** Cromdale (Moray (in Highland Region), 193mAMSL)
Most Rainfall	**37.0mm** Libanus (Powys (south), 331mAMSL)
Most Sunshine	**0.5hr** Tiree (Argyll (in Strathclyde Region), 9mAMSL)
Highest Gust	**70Kt 81mph** South Uist Range (Western Isles, 4mAMSL)
Highest Gust (mountain)	**101Kt 116mph** Cairngorm Summit (Inverness-shire, 1237mAMSL)
Greatest Snow Depth at 0900 UTC	No non-zero values

mAMSL refers to station elevation in metres above mean sea level

Daily Weather Summary for Tuesday 18 December 2018

North Atlantic and Europe analysis charts and satellite images at 0000 UTC

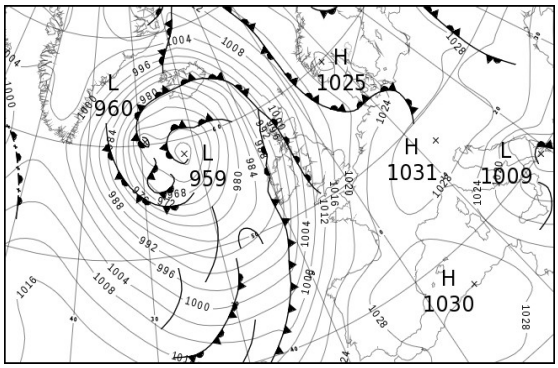



North Atlantic and Europe analysis charts and satellite images at 1200 UTC

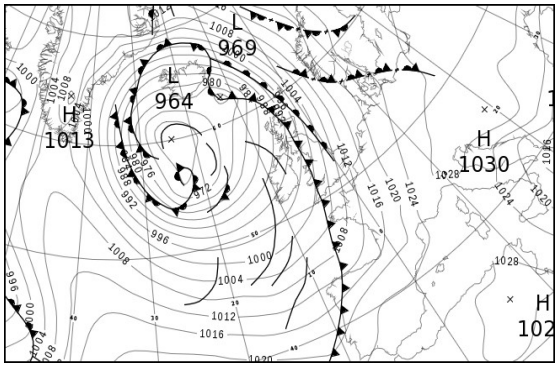



All satellite imagery copyright Met Office and EUMETSAT (European Organisation for the Exploitation of Meteorological Satellites). These show infra-red images from the geostationary MSG satellite. The rainfall rates are derived from both rain-radar and satellite data.

Daily Weather Summary for Tuesday 18 December 2018

UK satellite and rain-radar precipitation rates at (L) 0000 and (R) 1200 UTC



UK wind speed and direction at (L) 0000 and (R) 1200 UTC

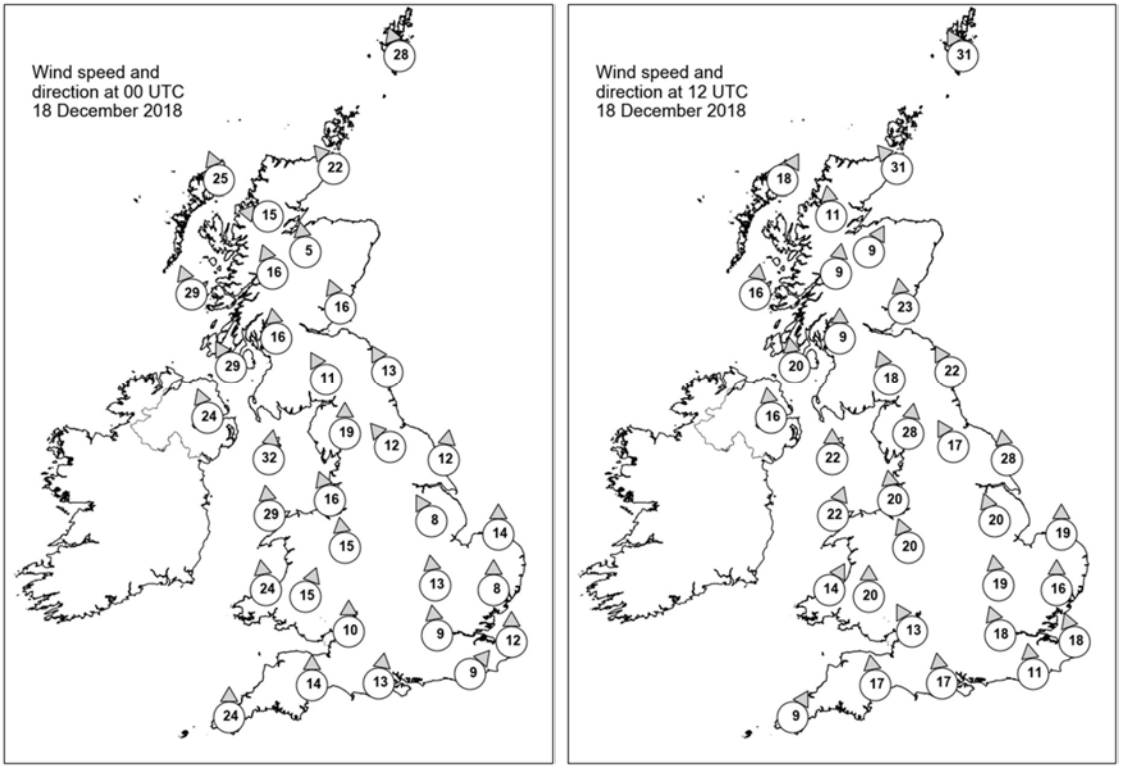

Daily Weather Summary for Tuesday 18 December 2018

Selected UK readings at (L) 0000 and (R) 1200 UTC

STATIONS		0000 UTC						1200 UTC					
NO	SITE	PRESS	WDIR	WSPD	CLOUD	TEMP	TDEW	PRESS	WDIR	WSPD	CLOUD	TEMP	TDEW
1	Lerwick	1008.5	SSE	28	8	7.5	4.9	999.6	SSE	31	8	8.6	7.9
2	Wick	1002.6	SE	22	8	8.4	6.5	992.0	SE	31	7	9.5	7.4
3	Stornoway	994.3	SSE	25	8	10.5	9.1	987.7	SSW	18	7	8.3	6.3
4	Loch Glascarnoch	999.1	E	15	8	5.8	4.5	990.3	S	11	7	7.5	5.1
5	Aviemore	1001.4	S	5	8	8.8	4.9	991.2	SSW	9	7	8.9	6.3
6	Dyce	1006.2	-	-	8	8.0	6.4	996.2	-	-	8	8.4	7.6
7	Tulloch Bridge	1000.4	SSE	16	8	9.1	6.8	991.7	S	9	8	8.1	6.4
8	Tiree	993.0	SSE	29	8	10.6	9.8	988.4	S	16	7	8.8	7.0
9	Leuchars	1005.5	SSE	16	8	7.7	5.9	994.9	S	23	7	10.4	7.5
10	Bishopton	1001.9	S	16	8	10.5	7.8	993.4	S	9	7	8.8	7.0
11	Machrihanish	998.4	SSE	29	8	11.3	9.8	991.1	S	20	8	10.1	9.9
12	Boulmer	1009.4	SSE	13	4	7.2	6.0	999.4	SSE	22	8	9.8	7.4
13	Eskdalemuir	1006.9	SSE	11	8	7.3	6.8	996.4	SSE	18	8	8.5	7.2
14	Aldergrove	997.9	SSE	24	8	11.5	9.5	991.7	S	16	7	9.2	5.9
15	Shap	1009.0	S	19	8	8.8	6.6	998.9	S	28	7	8.1	6.8
16	Leeming	1011.2	SE	12	8	6.0	5.2	1002.0	SSE	17	8	8.9	7.3
17	Ronaldsway	1003.9	S	32	8	11.1	9.1	995.8	S	22	8	9.8	8.6
18	Bridlington	1013.4	S	12	8	6.5	5.8	1005.2	S	28	8	8.2	7.2
19	Crosby	1008.9	SSE	16	8	10.7	7.7	999.2	S	20	8	10.1	7.4
20	Valley	1005.8	S	29	8	10.5	9.1	997.5	SSW	22	8	9.0	8.1
21	Waddington	1014.7	SSE	8	7	4.2	4.2	1006.0	SSE	20	8	9.0	6.6
22	Shawbury	1010.7	S	15	7	10.5	8.0	1001.1	SSE	20	8	9.0	7.2
23	Weybourne	1017.1	S	14	0	7.1	6.4	1010.0	S	19	3	9.6	6.4
24	Bedford	1015.9	S	13	5	8.0	7.0	1007.3	S	19	8	9.4	6.1
25	Aberporth	1007.0	S	24	8	11.0	8.9	999.0	SSW	14	8	8.2	8.2
26	Sennybridge	1011.2	SSW	15	8	8.8	7.8	1000.4	S	20	8	8.1	7.3
27	Wattisham	1018.4	S	8	8	7.6	7.2	1011.2	S	16	8	8.2	5.9
28	Almondsbury	1014.0	S	10	7	11.1	8.0	1003.8	SSE	13	8	8.6	6.9
29	Heathrow	1017.3	S	9	8	10.0	8.3	1008.9	SSE	18	8	10.0	6.6
30	Manston	1019.8	S	12	7	9.3	7.8	1013.1	SSE	18	8	8.6	6.0
31	Chivenor	1011.4	-	-	8	12.2	8.6	1000.6	-	-	8	10.6	8.6
32	Exeter	1013.7	S	14	8	11.8	9.6	1002.8	S	17	8	10.1	8.9
33	Herstmonceux	1019.3	SW	9	8	9.8	8.5	1011.7	S	11	8	8.9	6.6
34	Hurn	1016.5	S	13	7	10.9	9.5	1006.5	S	17	8	10.0	6.7
35	Camborne	1009.3	S	24	7	11.8	10.3	1000.8	SSW	9	8	9.2	8.8

Daily Weather Summary for Tuesday 18 December 2018

Selected European readings at (L) 0000 and (R) 1200 UTC

STATIONS		0000 UTC						1200 UTC					
NO	SITE	PRESS	WDIR	WSPD	CLOUD	TEMP	TDEW	PRESS	WDIR	WSPD	CLOUD	TEMP	TDEW
1	Murmansk	1024.9	SW	6	7	-4.7	-7.0	1031.8	S	4	7	-4.6	-5.6
2	Helsinki	-	-	-	8	-	-	1027.2	SE	6	8	0.1	0.0
3	Stockholm	1024.1	SSE	2	-	-0.9	-1.1	1025.1	SW	2	-	0.0	-0.4
4	Oslo	1022.7	NNE	6	-	-6.0	-7.5	1024.0	NNE	4	8	-4.9	-6.4
5	Reykjavik	974.6	E	20	8	6.6	2.4	977.9	E	5	7	7.1	2.5
6	Moscow	1038.3	SE	2	8	-12.9	-14.7	1038.5	S	2	8	-11.7	-14.5
7	Kiev	1030.6	SE	4	8	-5.8	-6.9	1031.4	SE	2	8	-5.6	-7.4
8	Warsaw	1027.9	-	0	7	-4.2	-4.9	1029.7	SSW	2	7	-0.2	-3.2
9	Berlin	1024.8	SSE	2	-	2.3	0.6	1025.5	SW	4	-	6.4	3.5
10	De Bilt	1022.8	S	6	8	4.4	4.2	1018.9	S	8	8	7.7	5.5
11	Dublin	999.8	SSE	17	7	11.3	9.4	994.2	SSW	10	7	9.4	6.0
12	Cork	995.7	S	23	8	10.9	9.9	994.4	SW	16	7	9.3	7.0
13	Sofia	1023.3	WSW	4	6	-2.2	-2.7	1025.7	WSW	8	8	-1.8	-2.9
14	Belgrade	1028.4	WNW	2	9	-4.4	-4.8	1030.0	N	2	9	-3.4	-4.8
15	Budapest	1028.3	N	2	3	-5.9	-6.7	1030.0	SSW	2	7	-0.9	-3.1
16	Prague	1028.1	WSW	6	-	2.0	-0.4	1027.9	N	2	7	5.3	1.2
17	Munich	1030.5	WSW	4	7	2.6	0.9	1026.5	ESE	8	3	5.7	-0.6
18	Strasbourg	1029.7	WNW	2	-	1.5	0.9	1024.5	ESE	1	9	1.3	1.0
19	Paris	1025.4	S	5	5	5.6	5.3	1016.8	SSE	12	7	7.9	3.5
20	Jersey	1018.6	SSE	18	8	10.2	9.0	1007.6	SSE	21	7	8.4	6.3
21	Milan	1028.1	WSW	3	0	0.4	-0.2	1028.6	N	1	8	0.0	0.0
22	Marseille	1027.2	NW	5	-	3.5	0.0	1025.1	ESE	10	-	13.3	7.1
23	Bordeaux	1024.0	SE	10	-	6.8	6.2	1014.7	SE	12	6	9.3	5.5
24	Rome	1021.1	N	17	0	7.6	0.3	1024.4	NNE	9	0	12.8	1.2
25	Ajaccio	1026.6	NE	6	-	4.8	2.3	1027.0	W	3	-	14.9	7.2
26	Barcelona	1028.8	N	9	5	7.9	4.7	1024.0	WSW	9	6	14.0	9.2
27	Majorca	1029.9	NE	3	4	3.9	3.3	1025.4	SSW	4	7	15.6	7.4
28	Madrid	1031.3	NNW	5	7	1.0	0.0	1025.3	SW	2	8	6.2	1.7
29	Lisbon	1024.9	-	-	-	11.3	9.3	1020.6	WSW	14	8	15.8	13.3
30	Athens	1014.5	N	4	-	10.4	9.9	1012.2	N	4	8	10.8	6.8
31	Malta	1019.4	NW	20	6	13.5	8.5	1022.3	NNW	18	2	15.2	7.8
32	Gibraltar	1027.9	E	17	3	15.6	12.8	1026.4	E	14	7	15.9	12.0

Daily Weather Summary for Tuesday 18 December 2018

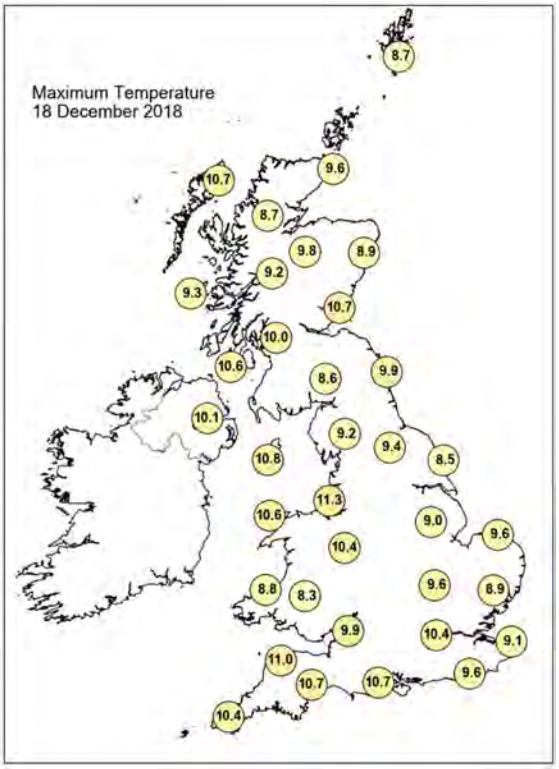

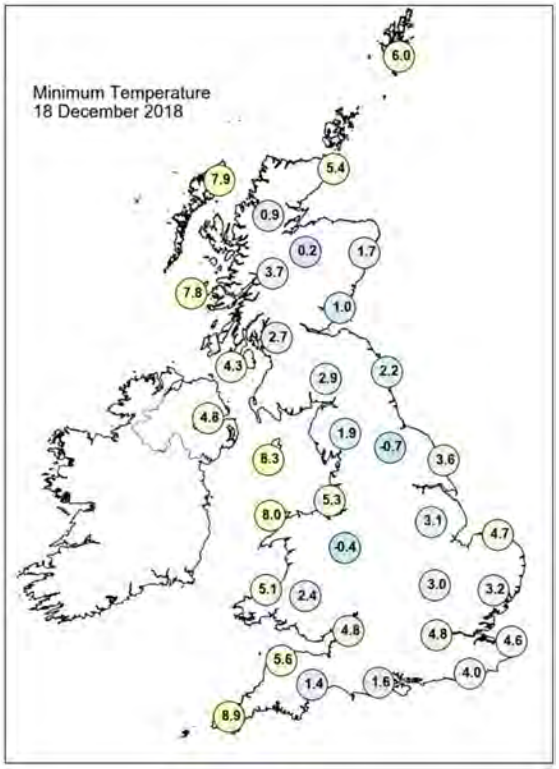

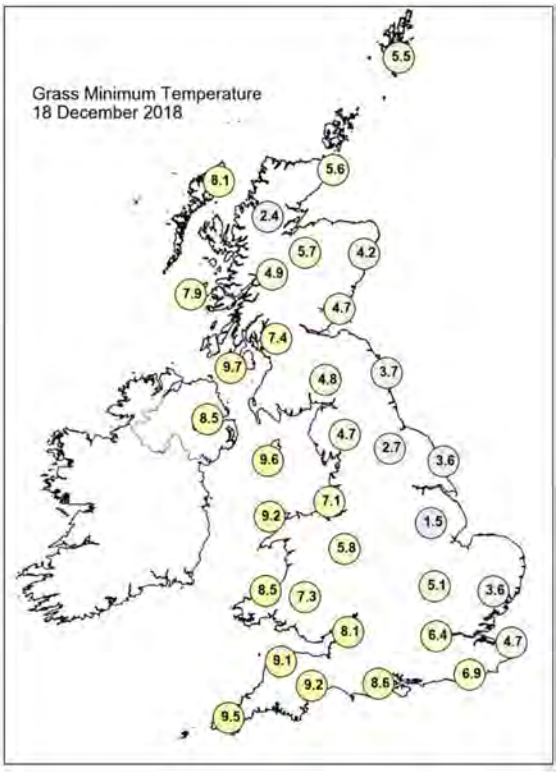

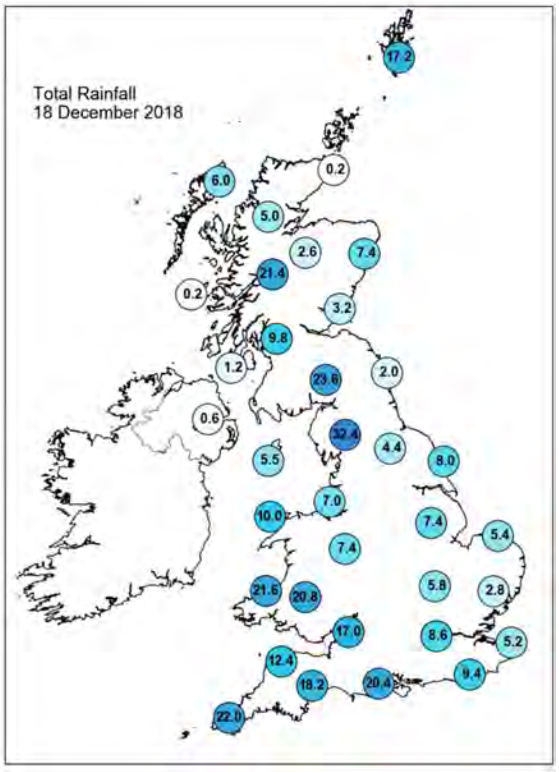

Daily Weather Summary for Tuesday 18 December 2018

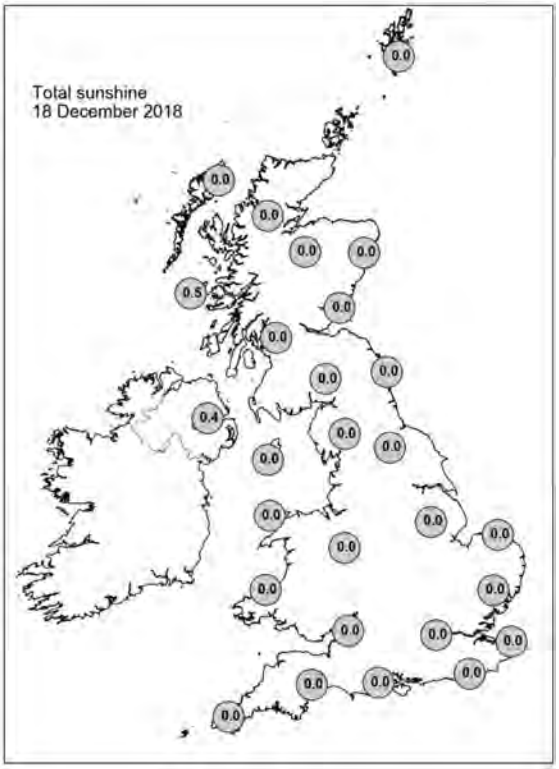

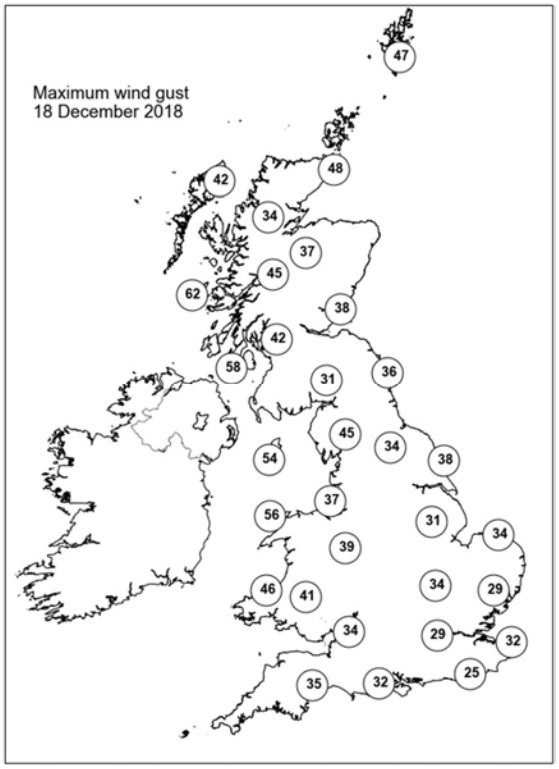

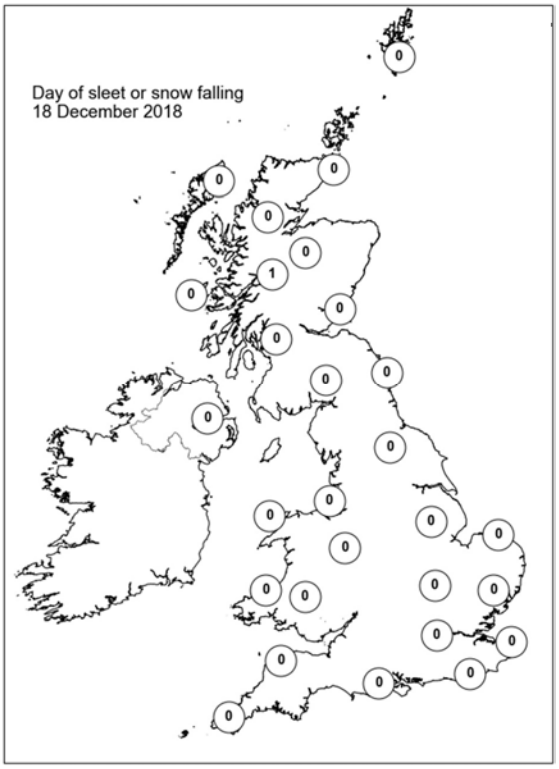

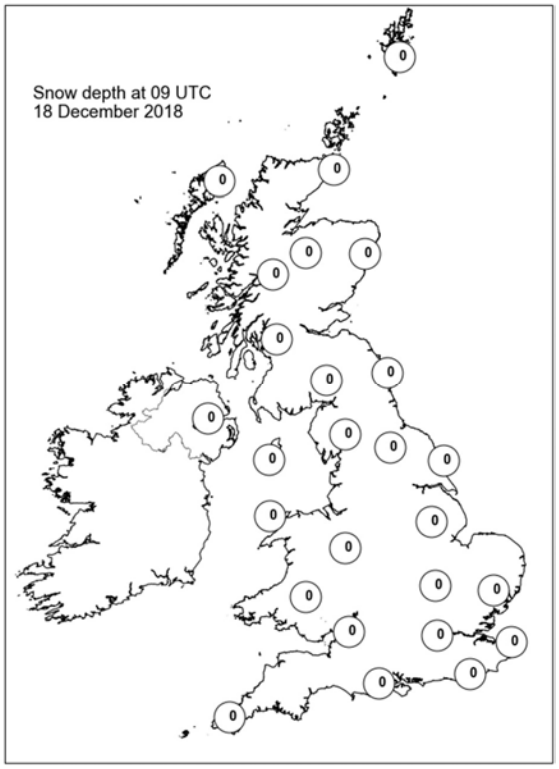

Daily Weather Summary for Wednesday 19 December 2018

This day's summary created 26/12/2018 02:00

Summary of the UK Weather for Wednesday 19 December 2018

Some rain and strong winds cleared away from Scotland through the early hours of the morning, leaving clear spells and scattered, blustery showers across the UK. The showers were most frequent in western areas where they banded together at times, and towards morning these bands of showers moved eastwards across parts of central and southern England. Through the morning, the showers cleared away from central and eastern parts of England, but continued along southern and western coastal areas. From late morning onwards, blustery showers spread further inland, reaching some central areas in the afternoon. Across Scotland and parts of the North Pennines the showers turned to sleet and snow over the highest ground. The best of the days sunny spells were across central and eastern areas. Temperatures were around average for the time of year.

Daily Extremes

Highest Maximum	**11.9°C** Gartocharn, Portnellan Farm (Dunbartonshire, 40mAMSL)
Lowest Maximum	**3.2°C** Cassley (Sutherland, 99mAMSL)
Highest Minimum	**8.1°C** Wight: St Catherines Point (Isle Of Wight, 20mAMSL)
Lowest Minimum	**-3.0°C** Tain Range (Ross & Cromarty, 4mAMSL)
Lowest Grass Minimum	**-6.3°C** Tain Range (Ross & Cromarty, 4mAMSL) also Urquhart, Northwood (Ross & Cromarty, 17mAMSL)
Most Rainfall	**32.6mm** Capel Curig No 3 (Gwynedd, 216mAMSL)
Most Sunshine	**5.3hr** Lyneham (Wiltshire, 145mAMSL)
Highest Gust	**50Kt 58mph** Wight: Needles Old Battery (Isle Of Wight, 80mAMSL)
Highest Gust (mountain)	**61Kt 70mph** Cairngorm Summit (Inverness-shire, 1237mAMSL)
Greatest Snow Depth at 0900 UTC	No non-zero values

mAMSL refers to station elevation in metres above mean sea level

Daily Weather Summary for Wednesday 19 December 2018

North Atlantic and Europe analysis charts and satellite images at 0000 UTC

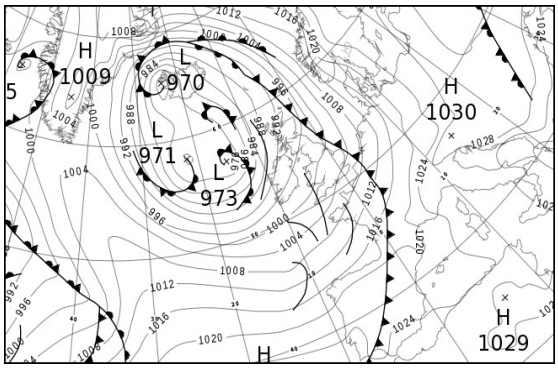



North Atlantic and Europe analysis charts and satellite images at 1200 UTC

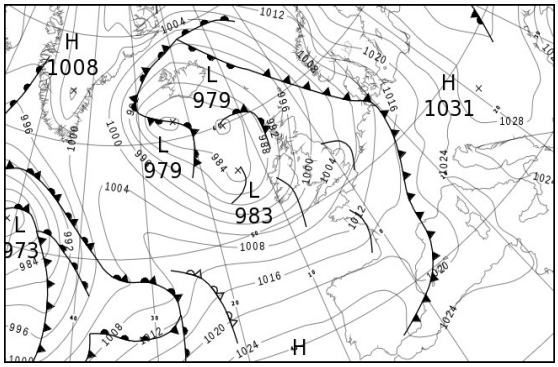



All satellite imagery copyright Met Office and EUMETSAT (European Organisation for the Exploitation of Meteorological Satellites). These show infra-red images from the geostationary MSG satellite. The rainfall rates are derived from both rain-radar and satellite data.

Daily Weather Summary for Wednesday 19 December 2018

UK satellite and rain-radar precipitation rates at (L) 0000 and (R) 1200 UTC



UK wind speed and direction at (L) 0000 and (R) 1200 UTC

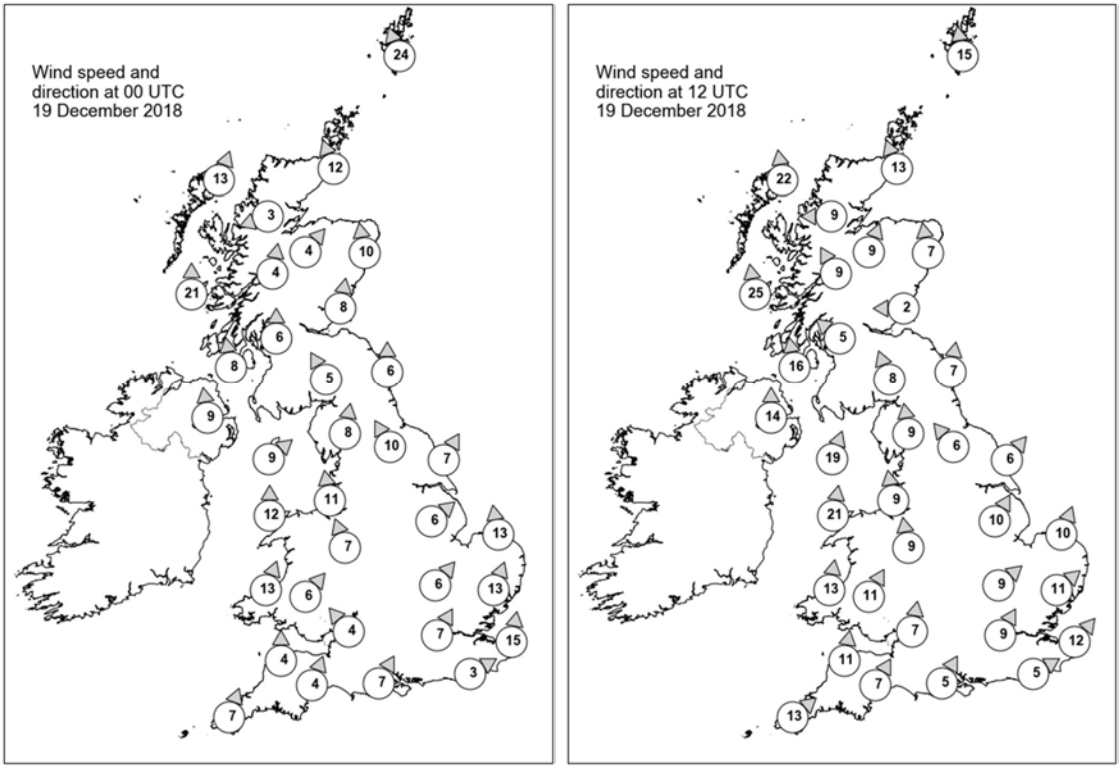

Daily Weather Summary for Wednesday 19 December 2018

Selected UK readings at (L) 0000 and (R) 1200 UTC

STATIONS		0000 UTC						1200 UTC					
NO	SITE	PRESS	WDIR	WSPD	CLOUD	TEMP	TDEW	PRESS	WDIR	WSPD	CLOUD	TEMP	TDEW
1	Lerwick	995.4	SSE	24	8	7.7	7.7	995.9	S	15	6	7.8	6.8
2	Wick	993.1	SSE	12	8	8.1	5.8	994.9	SSE	13	0	7.5	2.9
3	Stornoway	990.2	SSW	13	4	6.4	4.4	990.9	S	22	7	8.2	5.0
4	Loch Glascarnoch	993.2	ENE	3	7	1.8	0.5	993.9	E	9	1	3.9	1.6
5	Aviemore	993.4	SW	4	7	5.5	2.9	995.1	SSW	9	4	5.8	1.1
6	Dyce	995.2	S	10	8	7.2	5.9	997.6	S	7	1	6.0	4.8
7	Tulloch Bridge	994.2	S	4	8	5.4	3.8	995.4	SSE	9	7	6.1	1.7
8	Tiree	991.0	S	21	0	7.8	5.2	990.9	S	25	7	7.8	4.8
9	Leuchars	995.1	S	8	8	6.2	5.1	997.5	E	2	3	3.6	3.6
10	Bishopton	994.6	S	6	7	6.5	4.9	995.8	SE	5	0	6.9	4.2
11	Machrihanish	994.0	S	8	0	5.6	3.8	993.8	S	16	5	8.0	4.6
12	Boulmer	997.0	S	6	7	5.7	5.1	999.3	S	7	0	4.3	3.8
13	Eskdalemuir	996.6	SSE	5	8	5.3	4.9	998.4	SSE	8	6	5.7	4.5
14	Aldergrove	994.8	S	9	0	5.0	3.6	994.4	S	14	6	7.1	3.6
15	Shap	998.1	S	8	7	5.4	4.5	999.8	S	9	7	5.3	4.0
16	Leeming	998.6	SSE	10	8	5.8	5.2	1001.0	SE	6	8	4.6	4.4
17	Ronaldsway	996.3	SW	9	2	8.3	5.3	997.2	SSW	19	5	9.7	3.9
18	Bridlington	999.5	SSW	7	8	6.6	6.1	1001.3	SW	6	8	6.7	6.3
19	Crosby	998.8	S	11	7	6.4	5.2	1000.5	S	9	0	8.0	5.0
20	Valley	997.4	S	12	7	8.7	7.2	998.7	S	21	7	8.0	5.5
21	Waddington	1000.8	SW	6	7	5.7	5.3	1002.7	SSW	10	6	7.5	6.7
22	Shawbury	1000.2	SSE	7	1	5.1	4.7	1001.9	S	9	3	7.5	4.8
23	Weybourne	1001.3	S	13	8	7.5	6.9	1003.3	SSW	10	7	7.9	7.0
24	Bedford	1002.5	SW	6	7	5.6	4.9	1004.3	SW	9	2	8.0	6.1
25	Aberporth	999.2	SSW	13	7	6.3	5.4	1000.7	S	13	6	7.8	6.0
26	Sennybridge	1000.7	SW	6	8	4.9	4.4	1002.5	SSW	11	5	6.6	4.5
27	Wattisham	1002.4	SSW	13	8	7.5	7.1	1005.0	SW	11	6	8.0	6.1
28	Almondsbury	1001.8	SE	4	0	5.9	5.2	1004.3	S	7	3	9.0	5.3
29	Heathrow	1003.8	SSW	7	3	6.2	5.2	1005.8	SSW	9	1	9.0	6.5
30	Manston	1004.6	S	15	8	8.6	7.5	1006.8	SW	12	0	9.0	6.2
31	Chivenor	1001.0	S	4	7	7.4	6.0	1004.0	S	11	0	9.4	5.6
32	Exeter	1001.7	SSW	4	6	8.6	7.3	1004.9	SSW	7	4	9.8	6.2
33	Herstmonceux	1005.3	WSW	3	7	7.3	5.9	1007.5	WSW	5	5	7.9	6.8
34	Hurn	1003.3	SSW	7	8	9.7	8.1	1006.3	SSW	5	8	7.8	6.4
35	Camborne	1001.6	SSW	7	7	8.2	7.3	1004.6	SW	13	7	9.0	6.0

Daily Weather Summary for Wednesday 19 December 2018

Selected European readings at (L) 0000 and (R) 1200 UTC

STATIONS		0000 UTC						1200 UTC					
NO	SITE	PRESS	WDIR	WSPD	CLOUD	TEMP	TDEW	PRESS	WDIR	WSPD	CLOUD	TEMP	TDEW
1	Murmansk	1033.5	S	4	7	-3.3	-4.6	1031.5	SSW	8	8	-2.8	-4.5
2	Helsinki	-	-	-	8	-	-	-	-	-	8	-	-
3	Stockholm	1027.1	-	0	-	-6.3	-6.6	1025.2	E	8	-	1.3	0.0
4	Oslo	1022.7	NE	10	-	-2.9	-5.0	1018.1	NE	4	8	0.5	-1.1
5	Reykjavik	973.0	ESE	9	8	4.0	1.4	985.6	ENE	6	7	7.7	1.1
6	Moscow	1039.0	-	0	8	-9.5	-11.2	1037.8	SSE	2	8	-6.3	-8.7
7	Kiev	1033.5	ENE	4	8	-7.7	-9.1	1033.6	ENE	4	8	-6.7	-7.9
8	Warsaw	1030.4	ESE	6	7	-2.1	-2.8	1027.9	SE	8	8	-2.8	-5.8
9	Berlin	1022.2	SSE	8	-	0.8	-0.4	1017.3	SSE	10	-	2.1	-0.6
10	De Bilt	1008.8	SE	12	8	6.0	1.5	1009.7	S	10	7	9.4	6.4
11	Dublin	996.5	SSW	6	4	5.7	3.2	995.8	SSW	14	7	8.1	3.2
12	Cork	997.9	SW	8	1	4.1	2.2	997.2	SW	14	7	6.3	4.8
13	Sofia	1027.3	W	4	7	-3.7	-4.6	1027.5	W	8	2	0.3	-2.5
14	Belgrade	1030.4	W	2	9	-2.2	-2.9	1029.1	-	0	8	0.7	-1.2
15	Budapest	1030.8	NNE	2	3	-5.4	-6.1	1030.4	SE	4	6	-4.4	-5.8
16	Prague	1024.9	N	4	-	0.5	-2.2	1022.0	N	2	8	1.0	-2.4
17	Munich	1021.6	ESE	4	8	-1.2	-2.2	1019.4	E	2	8	3.5	-0.7
18	Strasbourg	1017.9	S	5	8	0.9	0.0	1016.5	S	9	8	5.8	3.1
19	Paris	1011.3	SSW	11	8	7.8	6.9	1012.6	SW	9	8	9.5	7.1
20	Jersey	1006.3	SSW	15	3	9.0	7.3	1008.9	SW	15	8	8.2	7.0
21	Milan	1026.7	N	2	6	-0.4	-0.4	1024.8	NE	3	8	2.4	1.4
22	Marseille	1022.1	E	10	7	11.4	8.1	1016.6	SE	15	8	13.7	11.4
23	Bordeaux	1017.2	S	7	7	10.0	9.5	1017.9	S	3	8	9.1	8.3
24	Rome	1025.4	ENE	4	0	3.5	-0.6	1024.2	E	5	5	11.9	3.5
25	Ajaccio	1025.4	NE	5	-	5.2	2.4	1022.1	WSW	5	8	14.0	5.9
26	Barcelona	-	-	-	-	-	-	1017.9	WNW	15	1	18.1	5.4
27	Majorca	1022.5	E	4	2	4.5	4.1	1020.1	WSW	16	6	17.9	12.3
28	Madrid	1023.0	NNW	4	8	5.9	5.2	1024.4	SW	8	4	10.0	5.7
29	Lisbon	1024.1	-	-	-	10.9	9.4	1026.7	W	4	7	16.6	11.9
30	Athens	1017.5	N	4	-	8.7	3.8	1021.5	N	6	6	10.2	3.2
31	Malta	1024.7	NNW	8	4	10.9	7.2	1025.3	NW	9	2	15.7	7.8
32	Gibraltar	1024.9	WSW	4	4	13.5	12.3	1025.8	W	12	7	15.9	14.1

Daily Weather Summary for Wednesday 19 December 2018

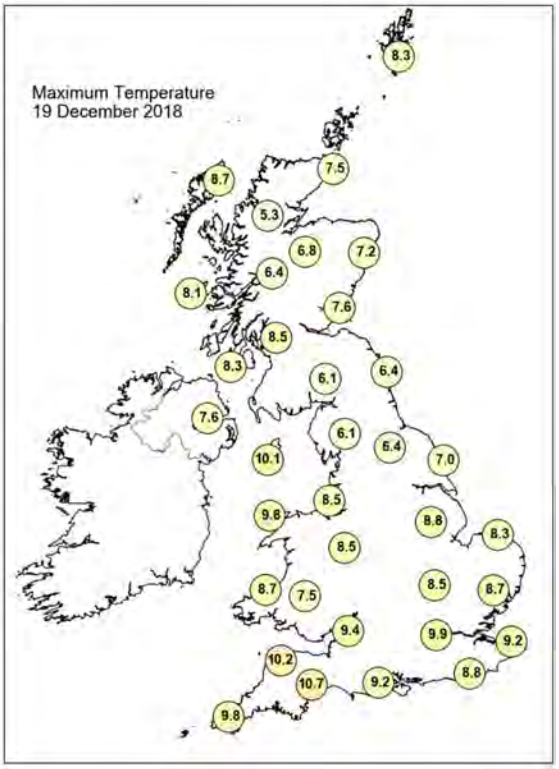

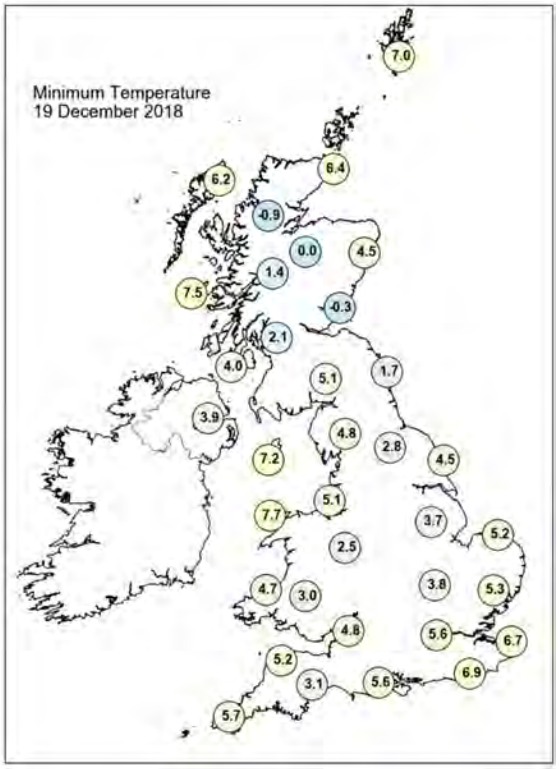

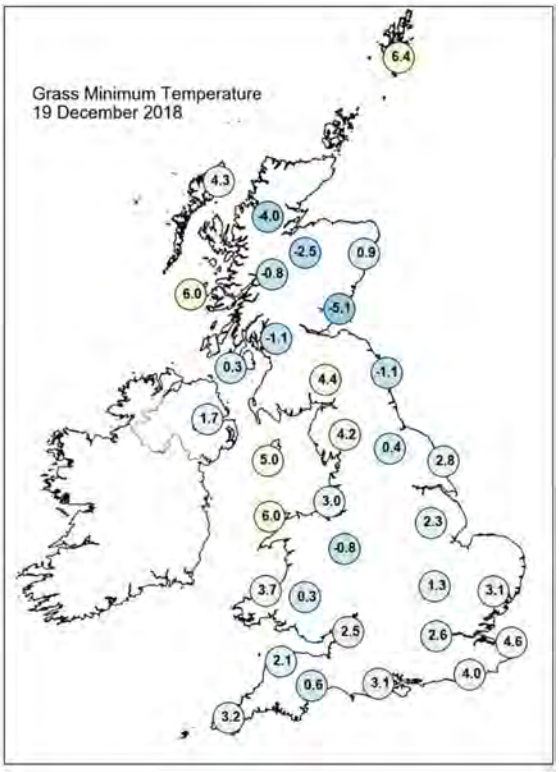

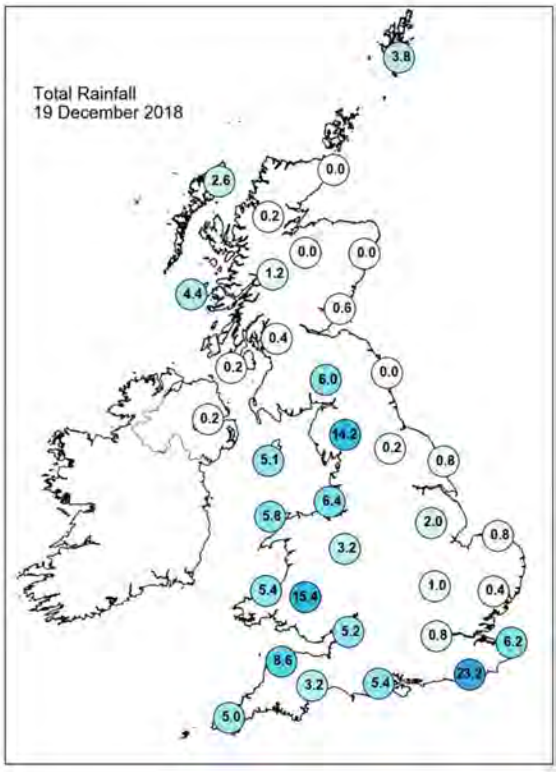

Daily Weather Summary for Wednesday 19 December 2018

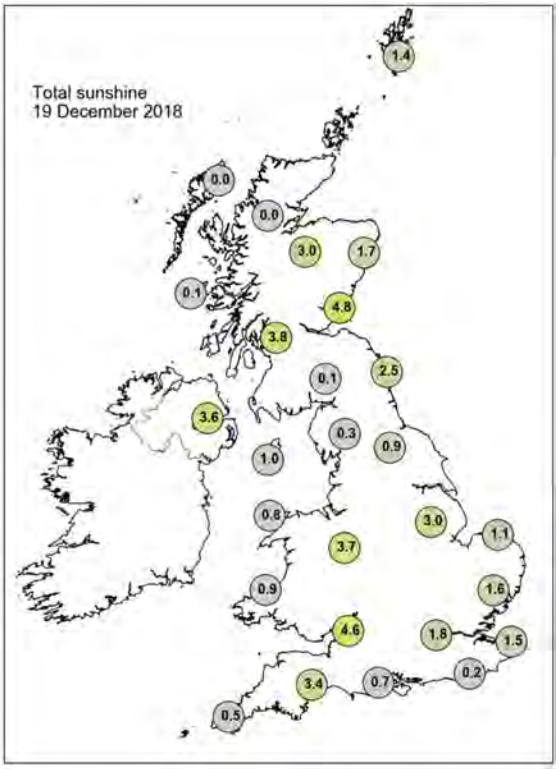

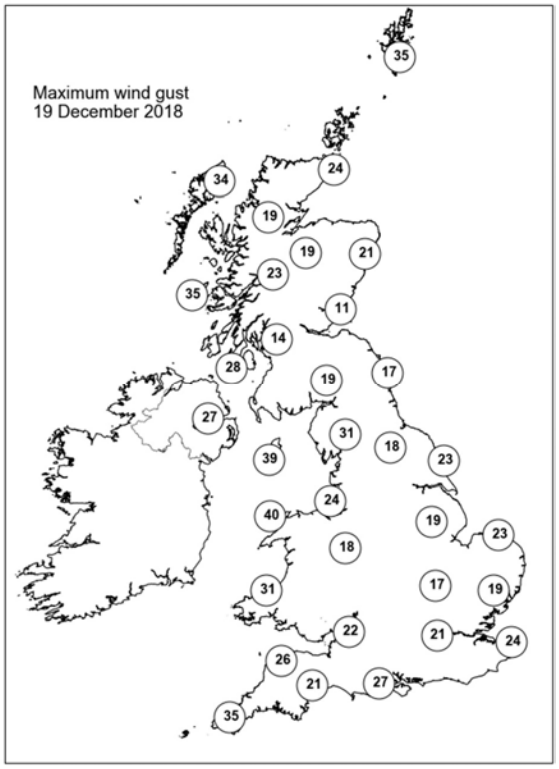

None of the selected stations observed a day of sleet or snow falling or non-zero snow depth at 0900 UTC.

Daily Weather Summary for Thursday 20 December 2018

This day's summary created 27/12/2018 02:00

Summary of the UK Weather for Thursday 20 December 2018

Through the early hours of the morning, there were frequent heavy showers across much of the UK. A few of the showers turned thundery in places along the English Channel and also the far north. Occasional showers continued during daylight hours, with some of them heavy in the north and west, whilst East Anglia stayed generally dry with the best of the sunshine. It was breezy, with some gusty winds along exposed western coasts and near any heavy showers. It became drier in the southwest for a time late in the afternoon, but thickening cloud and patchy rain spread into the Isles of Scilly and western Cornwall by evening. Temperatures were around average or a little above for the time of year.

Daily Extremes

Highest Maximum	**13.8°C** Exeter Airport No 2 (Devon, 27mAMSL) also Teignmouth (Devon, 3mAMSL)
Lowest Maximum	**1.2°C** Tain Range (Ross & Cromarty, 4mAMSL)
Highest Minimum	**7.7°C** Pembrey Sands (Dyfed, 3mAMSL)
Lowest Minimum	**-3.6°C** Tain Range (Ross & Cromarty, 4mAMSL)
Lowest Grass Minimum	**-7.1°C** Kinloss (Moray (in Grampian Region), 5mAMSL)
Most Rainfall	**28.8mm** Pateley Bridge, Ravens Nest (North Yorkshire, 259mAMSL)
Most Sunshine	**4.8hr** Preston, Cove House (Dorset, 44mAMSL) also Bognor Regis (West Sussex, 7mAMSL)
Highest Gust	**46Kt 53mph** Wight: Needles Old Battery (Isle Of Wight, 80mAMSL)
Highest Gust (mountain)	**43Kt 49mph** Cairngorm Summit (Inverness-shire, 1237mAMSL)
Greatest Snow Depth at 0900 UTC	No non-zero values

mAMSL refers to station elevation in metres above mean sea level

Daily Weather Summary for Thursday 20 December 2018

North Atlantic and Europe analysis charts and satellite images at 0000 UTC

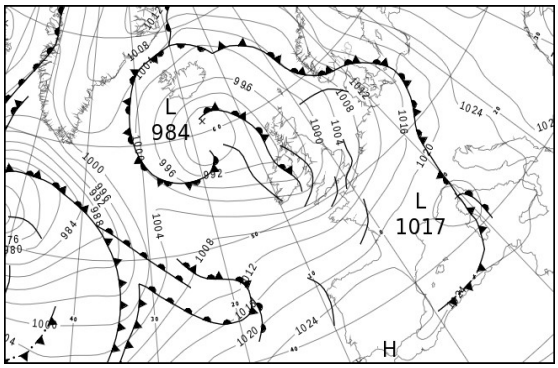



North Atlantic and Europe analysis charts and satellite images at 1200 UTC

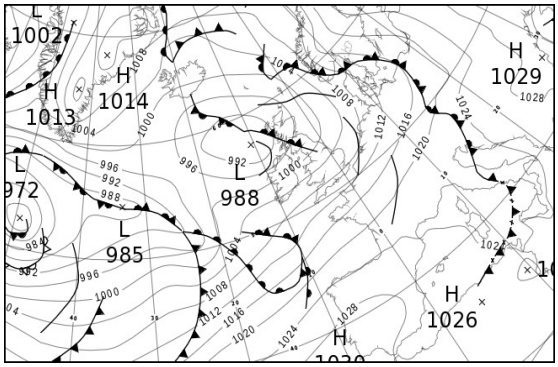



All satellite imagery copyright Met Office and EUMETSAT (European Organisation for the Exploitation of Meteorological Satellites). These show infra-red images from the geostationary MSG satellite. The rainfall rates are derived from both rain-radar and satellite data.

Daily Weather Summary for Thursday 20 December 2018

UK satellite and rain-radar precipitation rates at (L) 0000 and (R) 1200 UTC



UK wind speed and direction at (L) 0000 and (R) 1200 UTC

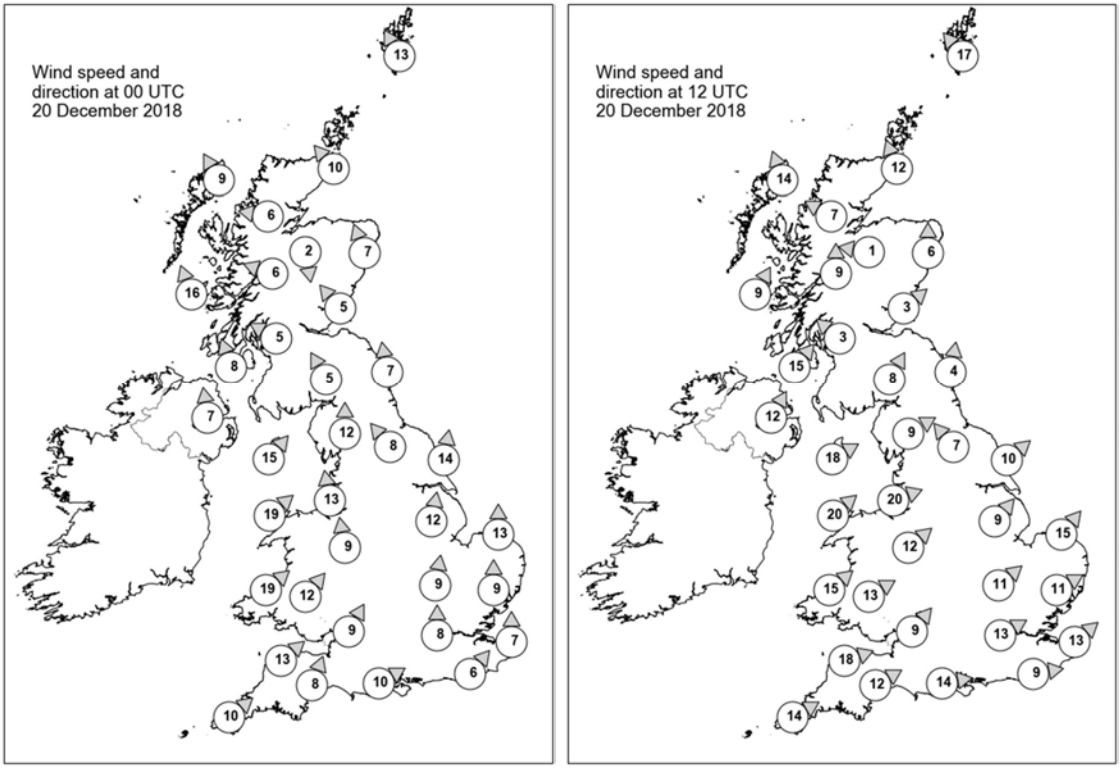

Daily Weather Summary for Thursday 20 December 2018

Selected UK readings at (L) 0000 and (R) 1200 UTC

STATIONS		0000 UTC						1200 UTC					
NO	SITE	PRESS	WDIR	WSPD	CLOUD	TEMP	TDEW	PRESS	WDIR	WSPD	CLOUD	TEMP	TDEW
1	Lerwick	999.3	SSE	13	6	7.7	6.7	998.5	SE	17	7	7.0	5.9
2	Wick	996.0	SE	10	2	6.7	4.7	994.9	SSE	12	0	6.6	4.1
3	Stornoway	993.1	SSE	9	7	7.4	4.5	992.0	SSE	14	7	7.3	5.1
4	Loch Glascarnoch	995.2	E	6	5	2.3	1.3	994.5	ESE	7	7	2.9	1.5
5	Aviemore	995.2	N	2	8	4.2	1.7	995.1	E	1	7	1.5	1.2
6	Dyce	996.7	SSE	7	8	6.3	5.1	996.0	S	6	8	6.4	5.4
7	Tulloch Bridge	994.9	ESE	6	8	4.6	3.0	995.3	S	9	8	4.8	3.2
8	Tiree	991.9	SSE	16	8	8.0	5.5	992.1	SSW	9	8	7.9	6.0
9	Leuchars	995.8	SE	5	8	5.5	5.0	996.2	SW	3	4	5.8	4.7
10	Bishopton	994.2	ESE	5	8	5.2	3.8	995.7	SE	3	8	5.6	5.4
11	Machrihanish	992.7	SSE	8	8	5.8	4.0	995.5	SW	15	8	7.8	5.0
12	Boulmer	997.1	S	7	7	5.4	4.4	998.0	S	4	8	5.3	4.4
13	Eskdalemuir	995.8	SSE	5	8	4.4	4.2	997.7	SSW	8	8	5.8	5.0
14	Aldergrove	992.9	S	7	8	5.4	4.8	997.7	SSW	12	8	7.1	5.2
15	Shap	996.9	S	12	7	4.6	3.8	999.0	WSW	9	8	6.7	5.1
16	Leeming	998.3	SE	8	8	4.8	4.1	999.7	SE	7	7	7.0	5.9
17	Ronaldsway	994.2	SW	15	6	8.1	5.0	999.9	WSW	18	5	8.9	5.8
18	Bridlington	999.8	S	14	7	5.9	4.8	1000.6	SW	10	5	7.8	5.9
19	Crosby	997.3	S	13	8	5.9	5.0	1001.8	WSW	20	7	8.7	5.7
20	Valley	995.7	SW	19	7	9.0	5.6	1002.5	SW	20	5	9.0	5.6
21	Waddington	1000.8	S	12	5	5.1	4.1	1003.0	SW	9	7	7.3	5.8
22	Shawbury	998.8	S	9	3	5.5	4.1	1003.6	SW	12	5	8.5	5.8
23	Weybourne	1002.9	S	13	0	6.1	4.7	1004.1	SW	15	6	7.6	5.7
24	Bedford	1002.3	S	9	7	5.1	3.8	1005.5	SW	11	4	8.9	6.3
25	Aberporth	998.7	SW	19	8	6.5	5.5	1005.2	SW	15	8	8.3	5.8
26	Sennybridge	999.7	SW	12	8	5.6	5.0	1005.3	WSW	13	8	7.0	6.5
27	Wattisham	1004.1	S	9	8	6.4	4.9	1006.1	WSW	11	2	8.3	6.2
28	Almondsbury	1001.8	SSW	9	5	6.6	4.2	1006.7	SW	9	7	9.4	7.0
29	Heathrow	1003.8	S	8	6	7.1	5.3	-	WSW	13	7	-	7.0
30	Manston	1005.9	S	7	7	6.1	4.9	1008.1	SW	13	4	9.5	6.8
31	Chivenor	1002.1	SW	13	6	8.6	6.1	1007.9	WSW	18	3	10.3	7.1
32	Exeter	1003.2	SSW	8	3	6.8	4.5	1008.6	WSW	12	3	10.1	6.4
33	Herstmonceux	1005.8	SW	6	8	6.8	5.2	1009.0	W	9	1	10.3	7.2
34	Hurn	1004.3	WSW	10	8	7.5	5.7	1008.7	W	14	4	10.8	6.8
35	Camborne	1004.8	SW	10	7	8.4	6.6	1010.3	WSW	14	6	9.6	5.6

Daily Weather Summary for Thursday 20 December 2018

Selected European readings at (L) 0000 and (R) 1200 UTC

STATIONS		0000 UTC						1200 UTC					
NO	SITE	PRESS	WDIR	WSPD	CLOUD	TEMP	TDEW	PRESS	WDIR	WSPD	CLOUD	TEMP	TDEW
1	Murmansk	1030.2	SSW	14	7	-5.5	-7.8	1028.5	SSW	12	7	-7.2	-8.4
2	Helsinki	-	-	-	2	-	-	-	-	-	8	-	-
3	Stockholm	1022.4	ESE	12	-	2.1	1.4	1022.3	ESE	10	-	0.2	-2.1
4	Oslo	1015.9	ENE	6	-	1.4	0.1	1017.0	ENE	6	8	1.8	-0.6
5	Reykjavik	995.5	SE	2	7	6.0	0.0	999.4	E	2	3	1.8	-2.3
6	Moscow	1036.1	SSE	2	-	-6.5	-8.2	1035.2	S	2	8	-10.1	-13.3
7	Kiev	1032.4	ENE	2	8	-6.2	-7.0	1030.1	SW	4	8	-5.2	-6.6
8	Warsaw	1023.9	SE	8	8	-3.4	-5.4	1020.6	ESE	8	8	-2.3	-4.6
9	Berlin	1015.7	SSE	4	-	2.9	0.5	1014.3	SSE	6	-	4.2	1.9
10	De Bilt	1009.0	S	6	8	6.1	5.0	1009.0	SSW	12	8	7.9	5.8
11	Dublin	994.7	SW	8	6	6.6	5.2	1000.8	SW	14	5	7.4	5.1
12	Cork	1000.2	W	8	6	5.8	4.5	1004.4	WSW	12	3	7.8	6.4
13	Sofia	1029.8	-	0	7	-4.0	-4.6	1029.1	-	0	8	-2.8	-4.2
14	Belgrade	1024.6	SE	8	0	-2.5	-3.6	1024.9	ESE	4	4	2.2	-3.3
15	Budapest	1028.2	ENE	4	8	-8.5	-9.6	1025.4	ESE	4	8	-4.7	-5.4
16	Prague	1018.9	N	4	-	0.3	-2.6	1018.8	N	4	8	0.6	-1.4
17	Munich	1018.1	SW	2	8	2.2	1.4	1019.2	W	12	8	7.4	0.7
18	Strasbourg	1015.9	S	10	8	6.4	4.1	1018.3	S	8	8	7.2	4.8
19	Paris	1013.2	SSW	10	7	7.3	5.6	1015.7	SW	13	7	8.6	5.9
20	Jersey	1008.6	SW	20	8	8.6	5.9	1013.2	WSW	17	7	9.4	7.6
21	Milan	1022.0	NE	6	8	1.8	1.5	1023.4	W	2	7	4.3	2.9
22	Marseille	1021.0	ESE	3	9	5.5	5.2	1023.9	NNE	2	-	11.4	5.3
23	Bordeaux	1019.9	SW	6	6	8.0	6.6	1022.0	SW	6	7	11.8	10.9
24	Rome	1021.7	ESE	11	6	10.6	6.0	-	SSE	8	7	14.3	10.0
25	Ajaccio	1019.3	ENE	4	8	10.2	8.8	1023.2	SE	2	-	13.9	8.9
26	Barcelona	1022.3	NW	2	1	9.5	4.1	1024.7	N	4	3	14.1	6.3
27	Majorca	1023.2	E	2	2	5.0	4.4	1024.9	WSW	6	7	15.4	8.5
28	Madrid	1026.5	S	7	8	5.7	4.8	1028.3	N	2	8	8.5	6.0
29	Lisbon	1027.0	-	-	-	12.8	10.8	1028.8	WSW	2	5	17.4	10.8
30	Athens	1025.7	N	4	-	8.7	4.1	1026.1	-	0	6	12.0	4.2
31	Malta	1024.6	SW	4	4	13.9	8.1	1024.0	W	7	3	17.4	11.0
32	Gibraltar	1025.6	WSW	9	5	13.2	7.4	1027.6	WSW	4	1	17.1	6.8

Daily Weather Summary for Thursday 20 December 2018

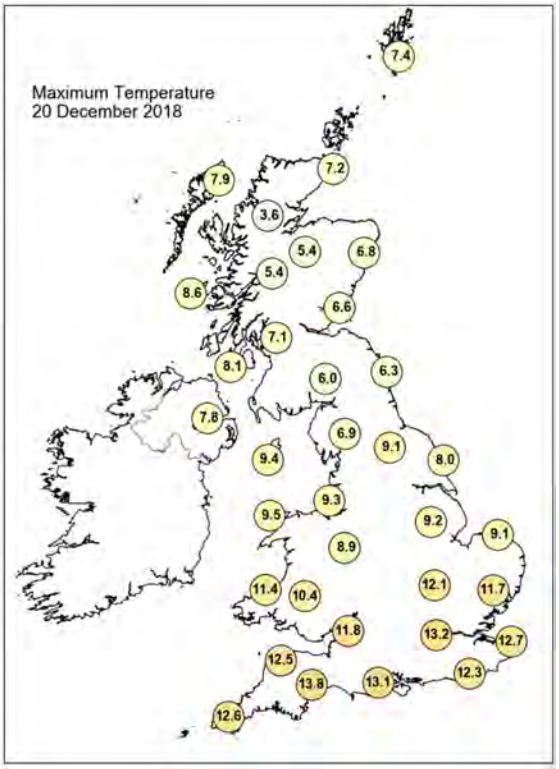

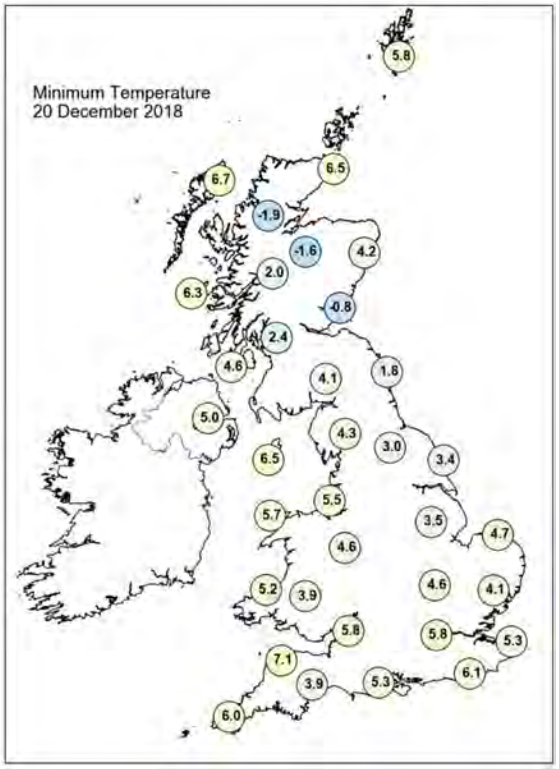

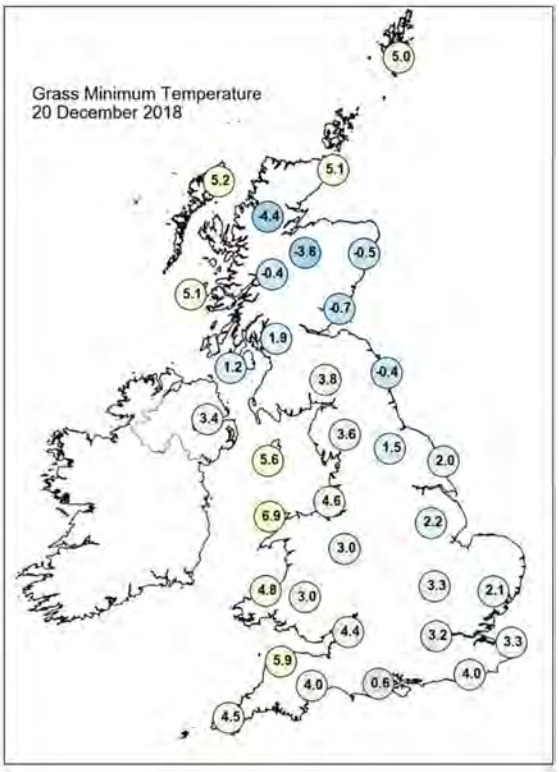

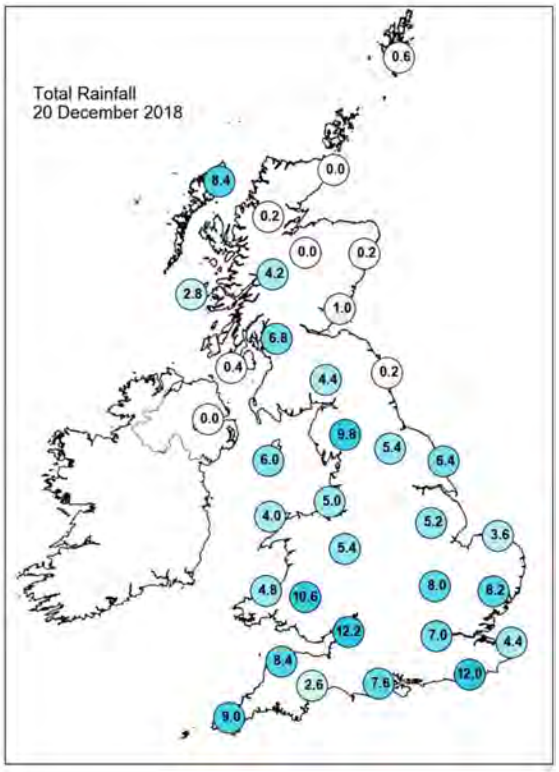

Daily Weather Summary for Thursday 20 December 2018

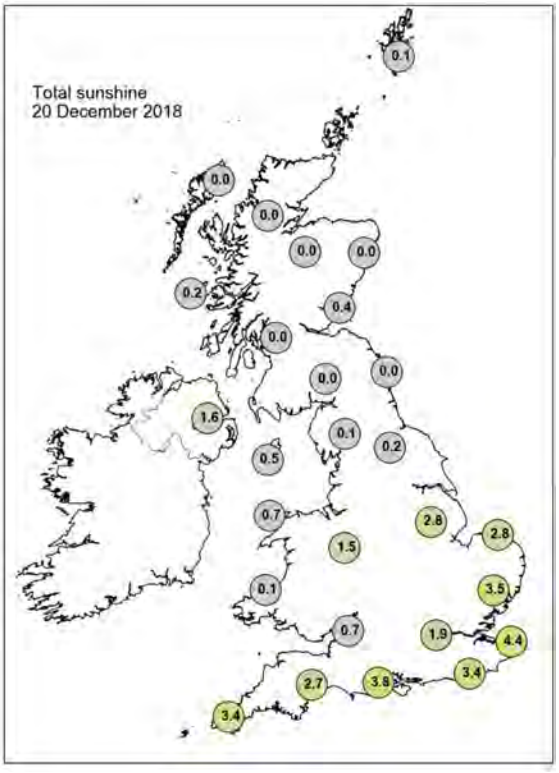

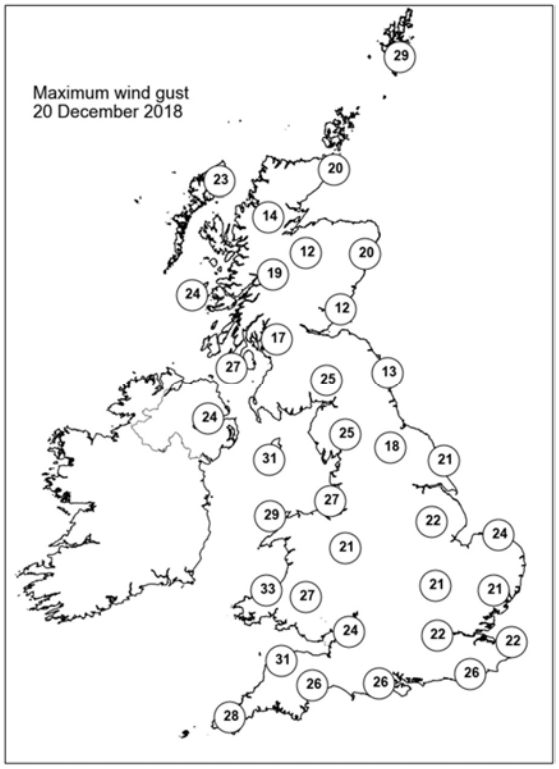

None of the selected stations observed a day of sleet or snow falling or non-zero snow depth at 0900 UTC.

Daily Weather Summary for Friday 21 December 2018

This day's summary created 28/12/2018 02:00

Summary of the UK Weather for Friday 21 December 2018

Through the early hours, a band of rain pushed into England, Wales and Northern Ireland, bringing some windy weather too. There were heavy pulses of rain, and hill fog in places. It was a chilly night in Scotland, where clear spells developed.

There was a three way split in the weather across the UK today, with Scotland seeing brighter and showery conditions. Meanwhile, a frontal system has given much of northern England, north Wales and Northern Ireland a cloudy and damp day, with outbreaks of rain at times. Much of southern England and Wales has been largely dry with bright or sunny spells, although it has been a windy day across the south, with gusty winds. Meanwhile, cloud and rain arrived from the west during the evening, with some squally conditions moving into Wales and southwest England, with some gusty winds, especially through the Irish Sea. It was a mild day in the south, with temperatures above the average for the time of year.

Daily Extremes

Highest Maximum	**13.1°C** London, St James's Park (Greater London, 5mAMSL)
Lowest Maximum	**1.1°C** Fyvie Castle (Aberdeenshire, 55mAMSL)
Highest Minimum	**9.6°C** Scilly: St Marys Airport (Isles Of Scilly, 31mAMSL)
Lowest Minimum	**-4.5°C** Cromdale (Moray (in Highland Region), 193mAMSL)
Lowest Grass Minimum	**-8.0°C** Altnaharra No 2 (Sutherland, 81mAMSL)
Most Rainfall	**16.6mm** Church Lawford (Warwickshire, 107mAMSL)
Most Sunshine	**3.7hr** Hastings (East Sussex, 45mAMSL)
Highest Gust	**57Kt 66mph** Wight: Needles Old Battery (Isle Of Wight, 80mAMSL)
Highest Gust (mountain)	**39Kt 45mph** Aonach Mor (Inverness-shire, 1130mAMSL)
Greatest Snow Depth at 0900 UTC	No non-zero values

mAMSL refers to station elevation in metres above mean sea level

Daily Weather Summary for Friday 21 December 2018

North Atlantic and Europe analysis charts and satellite images at 0000 UTC

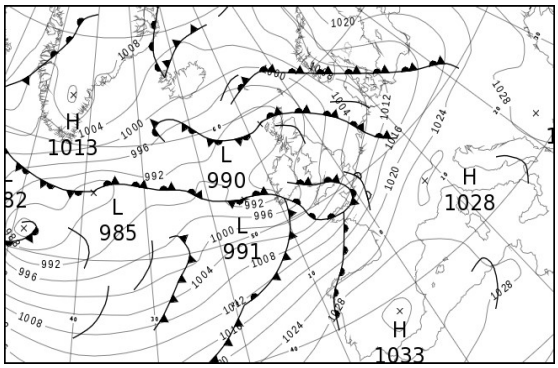



North Atlantic and Europe analysis charts and satellite images at 1200 UTC

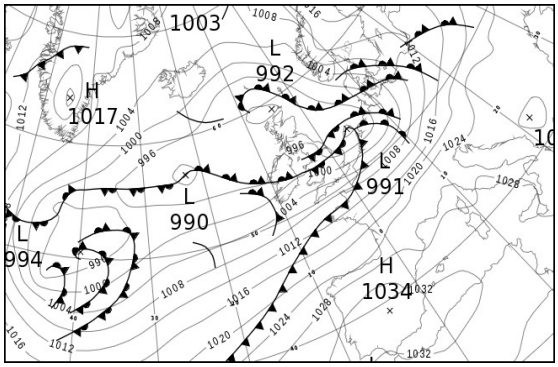

All satellite imagery copyright Met Office and EUMETSAT (European Organisation for the Exploitation of Meteorological Satellites). These show infra-red images from the geostationary MSG satellite. The rainfall rates are derived from both rain-radar and satellite data.

Daily Weather Summary for Friday 21 December 2018

UK satellite and rain-radar precipitation rates at (L) 0000 and (R) 1200 UTC



UK wind speed and direction at (L) 0000 and (R) 1200 UTC

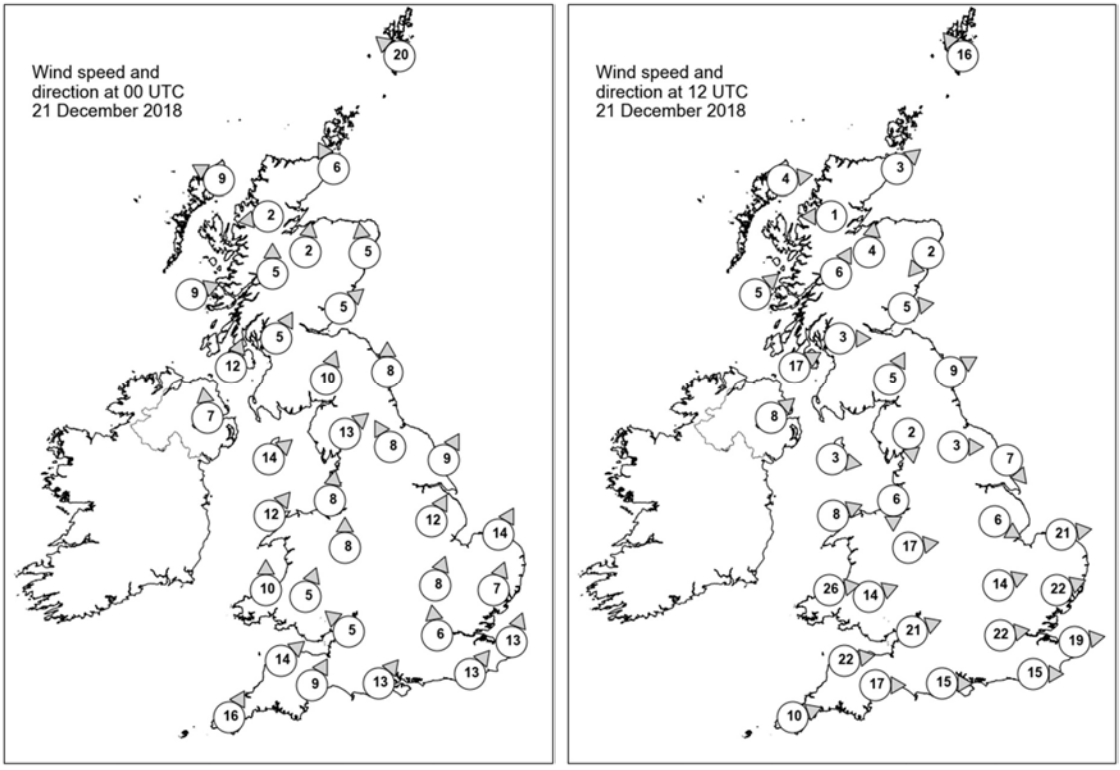

Daily Weather Summary for Friday 21 December 2018

Selected UK readings at (L) 0000 and (R) 1200 UTC

STATIONS		0000 UTC						1200 UTC					
NO	SITE	PRESS	WDIR	WSPD	CLOUD	TEMP	TDEW	PRESS	WDIR	WSPD	CLOUD	TEMP	TDEW
1	Lerwick	995.6	SE	20	7	7.3	5.4	994.1	SE	16	7	6.9	5.6
2	Wick	992.1	SSE	6	0	6.2	4.1	992.4	SW	3	0	2.3	2.0
3	Stornoway	990.4	ESE	9	8	6.3	5.2	992.6	W	4	0	3.1	2.7
4	Loch Glascarnoch	992.3	E	2	8	3.1	2.4	994.1	E	1	8	0.1	0.0
5	Aviemore	992.9	S	2	8	1.2	0.5	993.8	S	4	0	4.1	2.6
6	Dyce	993.8	S	5	8	5.7	4.3	993.5	NE	2	2	4.8	2.8
7	Tulloch Bridge	993.3	S	5	8	4.4	3.6	994.8	SSW	6	8	5.1	4.0
8	Tiree	991.5	WSW	9	1	5.7	4.3	993.9	SW	5	7	7.3	6.8
9	Leuchars	994.3	SW	5	8	5.9	4.6	994.4	W	5	7	5.8	5.8
10	Bishopton	993.7	SSW	5	6	6.5	5.7	995.0	W	3	8	6.3	5.9
11	Machrihanish	993.8	SSW	12	8	7.3	5.3	995.4	WSW	17	7	7.6	6.3
12	Boulmer	996.7	S	8	7	4.6	3.5	995.0	WSW	9	8	7.1	5.4
13	Eskdalemuir	996.2	SSW	10	7	5.6	4.7	996.2	SSW	5	8	5.7	5.2
14	Aldergrove	995.0	S	7	8	6.2	4.9	997.1	SW	8	8	6.5	5.3
15	Shap	997.4	SW	13	7	6.2	4.8	997.1	N	2	8	5.7	4.7
16	Leeming	998.7	SSE	8	8	6.6	5.3	996.4	W	3	8	6.1	5.3
17	Ronaldsway	996.3	SW	14	8	8.8	5.3	997.8	W	3	8	7.1	6.7
18	Bridlington	999.7	SSW	9	8	6.5	5.6	995.2	NW	7	8	6.2	5.6
19	Crosby	998.8	S	8	8	7.2	5.3	997.7	N	6	8	6.7	6.4
20	Valley	997.2	SW	12	8	9.1	5.4	998.8	WSW	8	8	8.5	7.9
21	Waddington	1001.2	SSW	12	8	6.9	5.3	995.5	WNW	6	8	6.6	6.6
22	Shawbury	999.9	S	8	8	7.5	5.5	997.4	W	17	7	10.3	7.1
23	Weybourne	1002.7	SSW	14	1	7.4	5.1	994.1	W	21	5	10.1	9.0
24	Bedford	1002.5	SSW	8	8	7.6	5.5	997.3	WSW	14	8	10.8	7.5
25	Aberporth	998.2	S	10	8	8.1	8.0	1001.2	W	26	8	9.9	6.6
26	Sennybridge	999.7	SSW	5	8	7.0	6.9	1001.5	WSW	14	8	7.4	6.8
27	Wattisham	1004.3	SSW	7	8	7.4	5.2	996.8	WSW	22	8	10.7	7.4
28	Almondsbury	1000.4	SE	5	8	8.4	8.2	1001.4	WSW	21	8	10.4	7.1
29	Heathrow	1002.8	S	6	8	9.3	8.7	1000.3	W	22	8	11.9	6.3
30	Manston	1005.6	SSW	13	8	9.6	9.0	999.8	W	19	7	11.5	7.6
31	Chivenor	1000.5	SW	14	8	11.5	10.4	1004.6	W	22	7	11.6	8.0
32	Exeter	1001.1	SSW	9	7	12.1	10.9	1004.5	W	17	7	11.7	6.5
33	Herstmonceux	1005.0	SW	13	8	10.5	10.2	1002.2	W	15	6	10.7	8.2
34	Hurn	1002.3	SW	13	8	12.1	11.6	1003.6	W	15	8	12.1	7.3
35	Camborne	1000.4	SSW	16	8	11.3	11.1	1007.5	WSW	10	7	10.9	7.5

Daily Weather Summary for Friday 21 December 2018

Selected European readings at (L) 0000 and (R) 1200 UTC

STATIONS		0000 UTC						1200 UTC					
NO	SITE	PRESS	WDIR	WSPD	CLOUD	TEMP	TDEW	PRESS	WDIR	WSPD	CLOUD	TEMP	TDEW
1	Murmansk	1025.2	SSW	6	8	-5.2	-7.0	1022.5	SW	8	8	-3.9	-6.6
2	Helsinki	1025.5	ENE	10	8	-4.2	-5.3	-	-	-	8	-	-
3	Stockholm	1019.4	E	8	-	-0.4	-3.0	1014.1	ENE	6	-	-1.6	-4.0
4	Oslo	1016.4	NE	10	-	-0.2	-2.4	1012.1	NE	10	8	-1.0	-3.1
5	Reykjavik	1000.1	E	4	1	1.7	-3.0	1002.0	WSW	1	1	0.9	-2.4
6	Moscow	1032.6	S	2	8	-10.1	-12.9	1027.5	SSE	4	8	-8.2	-9.3
7	Kiev	1027.1	SSW	6	8	-4.5	-5.1	1023.1	WSW	6	8	-2.4	-3.3
8	Warsaw	1018.2	SSE	4	8	-2.0	-2.4	1014.7	S	2	7	2.9	1.1
9	Berlin	1013.8	SSW	6	-	5.5	3.4	1005.6	S	8	-	7.0	4.2
10	De Bilt	1008.4	SSW	12	8	7.9	6.6	996.3	WSW	17	8	12.2	11.1
11	Dublin	996.0	SSE	8	7	6.9	3.7	998.9	WSW	6	7	6.1	5.4
12	Cork	993.0	S	10	8	10.0	9.9	1001.3	WSW	16	3	10.7	6.0
13	Sofia	1030.8	-	0	9	-4.2	-4.8	1029.8	-	0	8	-2.0	-2.5
14	Belgrade	1025.9	ESE	2	6	0.3	-1.2	1024.4	SSE	2	2	8.3	0.9
15	Budapest	1027.2	ENE	2	8	-3.5	-4.2	1024.5	ESE	2	7	0.5	-2.5
16	Prague	1019.5	N	4	-	3.5	0.8	1012.0	S	6	8	6.5	1.4
17	Munich	1022.2	SW	6	7	5.3	0.6	1014.7	S	8	7	5.5	2.7
18	Strasbourg	1020.2	S	11	8	6.2	4.0	1011.0	SSW	19	8	10.1	8.0
19	Paris	1014.2	SSW	14	8	9.2	7.8	1010.0	SW	11	8	13.3	12.5
20	Jersey	1007.2	SSW	18	8	11.8	11.2	1009.5	WSW	16	8	11.9	10.8
21	Milan	1026.6	WSW	4	0	1.6	1.0	1026.0	WSW	3	6	3.8	2.5
22	Marseille	1027.3	SSW	4	-	3.8	3.2	1027.2	NNE	2	-	11.5	8.2
23	Bordeaux	1023.1	S	8	8	11.7	8.7	1022.9	SW	15	7	15.8	10.3
24	Rome	1025.6	NNE	4	5	8.0	6.8	1028.8	SSE	2	3	14.8	6.7
25	Ajaccio	1027.5	NE	5	-	6.5	4.7	1029.6	SW	3	8	13.8	9.0
26	Barcelona	1029.0	N	10	2	7.8	5.1	1028.9	WSW	15	4	15.9	7.6
27	Majorca	1029.6	E	3	3	3.4	2.8	1031.2	SW	10	2	16.2	10.9
28	Madrid	1031.3	SSE	6	6	7.9	6.7	1034.1	S	4	8	8.3	6.6
29	Lisbon	1030.7	-	-	-	12.8	12.0	1032.5	NE	2	2	14.9	11.2
30	Athens	1027.7	N	2	-	8.8	5.0	1027.3	-	0	3	13.2	7.1
31	Malta	1026.6	WNW	3	3	11.5	10.1	1028.7	NW	9	3	17.2	10.8
32	Gibraltar	1030.1	S	2	0	12.2	8.6	1032.5	E	18	3	15.9	11.4

Daily Weather Summary for Friday 21 December 2018

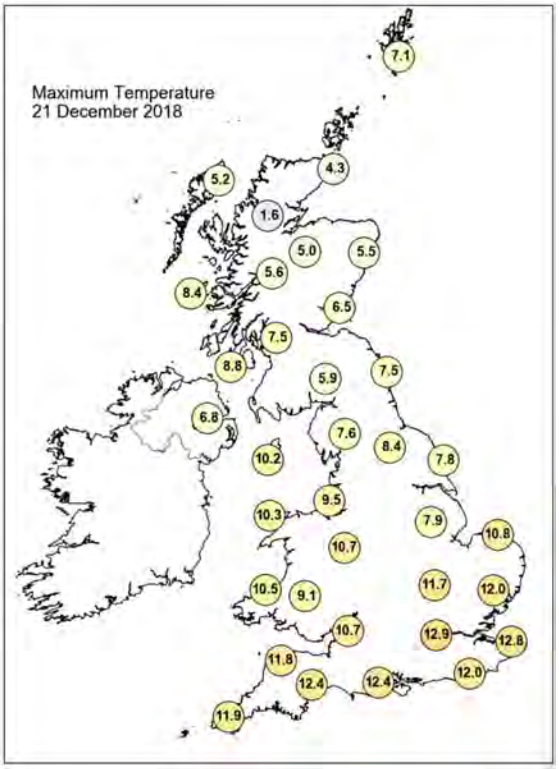

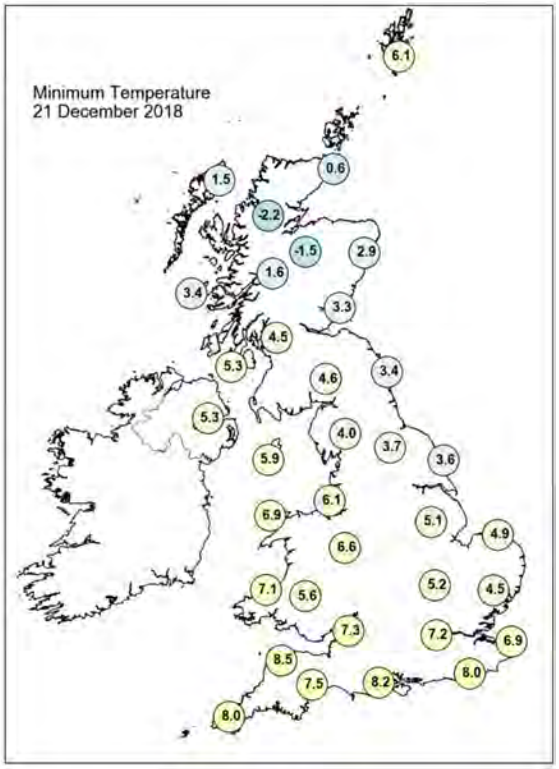

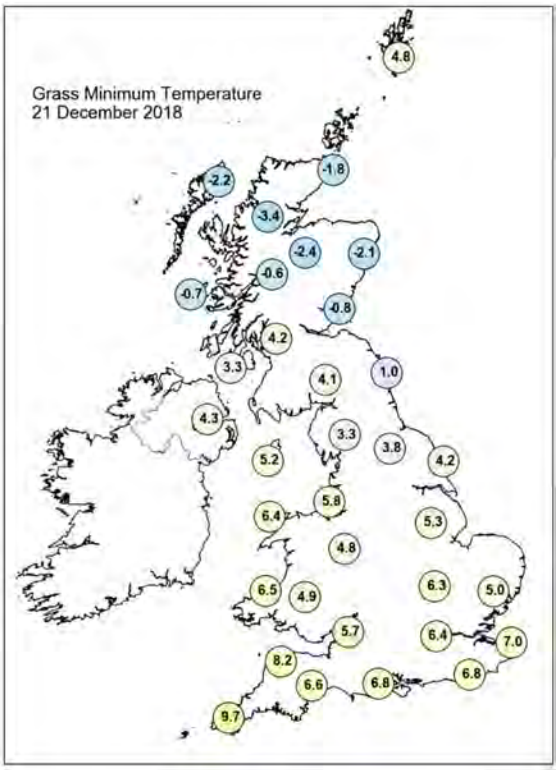

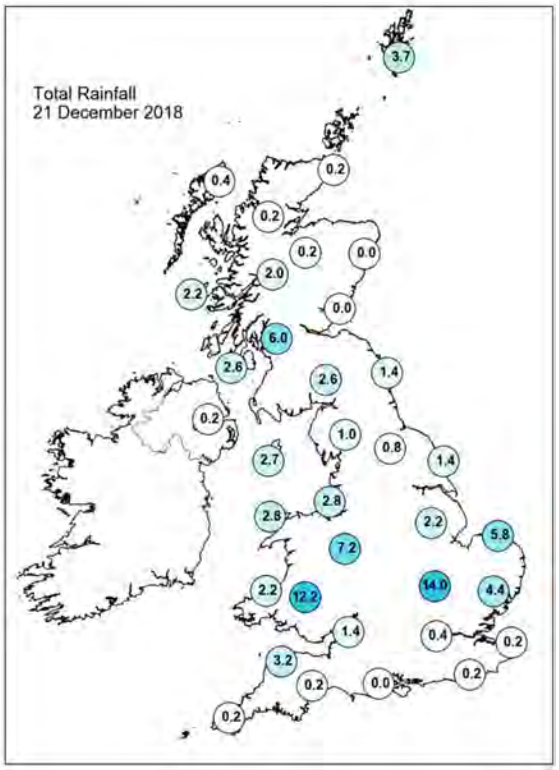

Daily Weather Summary for Friday 21 December 2018

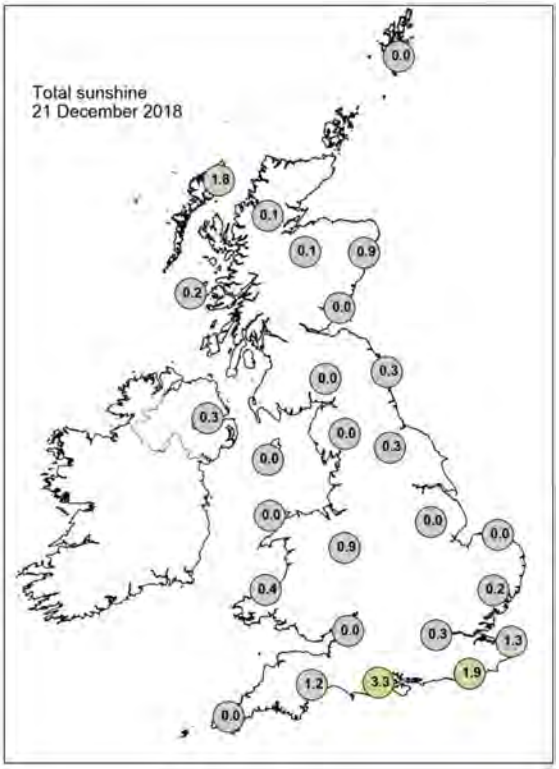

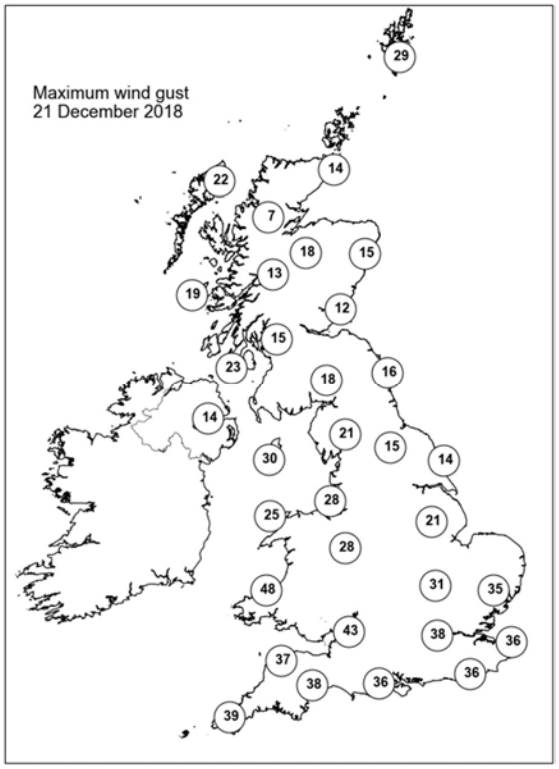

None of the selected stations observed a day of sleet or snow falling or non-zero snow depth at 0900 UTC.

Daily Weather Summary for Saturday 22 December 2018

This day's summary created 29/12/2018 02:00

Summary of the UK Weather for Saturday 22 December 2018

A band of blustery, showery rain over central and southern England cleared eastwards early in the night. It was then a mostly dry night with clear spells for many. Showers persisted across parts of Northern Ireland, Scotland and northern England throughout the night. It remained rather windy, but winds did slowly ease, especially in the south. It was a milder night than of late, although still rather chilly in places, especially in the north where the skies were clearest.

It has been mostly fine and dry, with sunny spells across much of England and Wales during Saturday. There were a few showers affecting parts of south Wales and southwest England earlier in the day, although these faded to leave most places fine and dry. However, there were frequent and heavy showers across northern and western parts of Scotland, with a few showers filtering across into Northern Ireland. A few showers also kept going across parts of northwest England throughout the day. It was a mild day, especially in the south. It was a breezy day for many.

Daily Extremes

Highest Maximum	**12.8°C** Teignmouth (Devon, 3mAMSL)
Lowest Maximum	**2.5°C** Fyvie Castle (Aberdeenshire, 55mAMSL)
Highest Minimum	**11.1°C** Bude (Cornwall, 15mAMSL)
Lowest Minimum	**-5.4°C** Oyne No 2 (Aberdeenshire, 116mAMSL)
Lowest Grass Minimum	**-7.3°C** Tain Range (Ross & Cromarty, 4mAMSL)
Most Rainfall	**26.8mm** Cluanie Inn No 3 (Ross & Cromarty, 223mAMSL)
Most Sunshine	**5.7hr** Wattisham (Suffolk, 89mAMSL) also Shoeburyness, Landwick (Essex, 2mAMSL)
Highest Gust	**40Kt 46mph** Wight: Needles Old Battery (Isle Of Wight, 80mAMSL)
Highest Gust (mountain)	**41Kt 47mph** Cairngorm Summit (Inverness-shire, 1237mAMSL)
Greatest Snow Depth at 0900 UTC	No non-zero values

mAMSL refers to station elevation in metres above mean sea level

Daily Weather Summary for Saturday 22 December 2018

North Atlantic and Europe analysis charts and satellite images at 0000 UTC

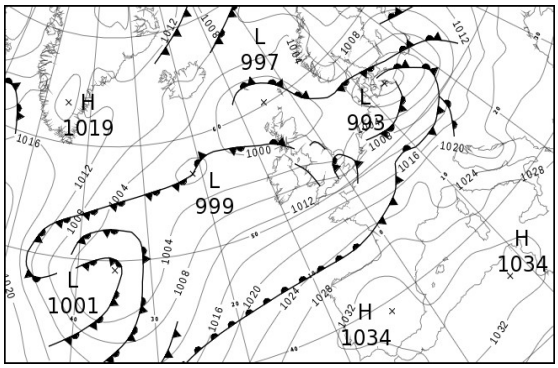



North Atlantic and Europe analysis charts and satellite images at 1200 UTC

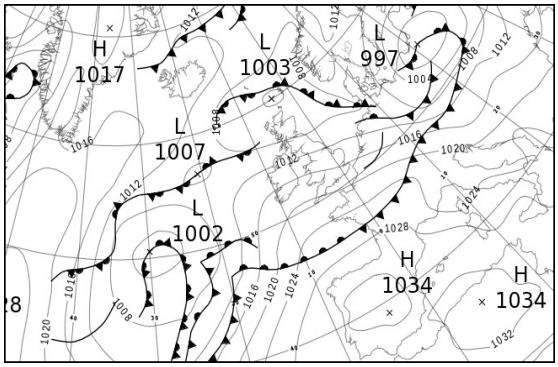



All satellite imagery copyright Met Office and EUMETSAT (European Organisation for the Exploitation of Meteorological Satellites). These show infra-red images from the geostationary MSG satellite. The rainfall rates are derived from both rain-radar and satellite data.

Daily Weather Summary for Saturday 22 December 2018

UK satellite and rain-radar precipitation rates at (L) 0000 and (R) 1200 UTC



UK wind speed and direction at (L) 0000 and (R) 1200 UTC

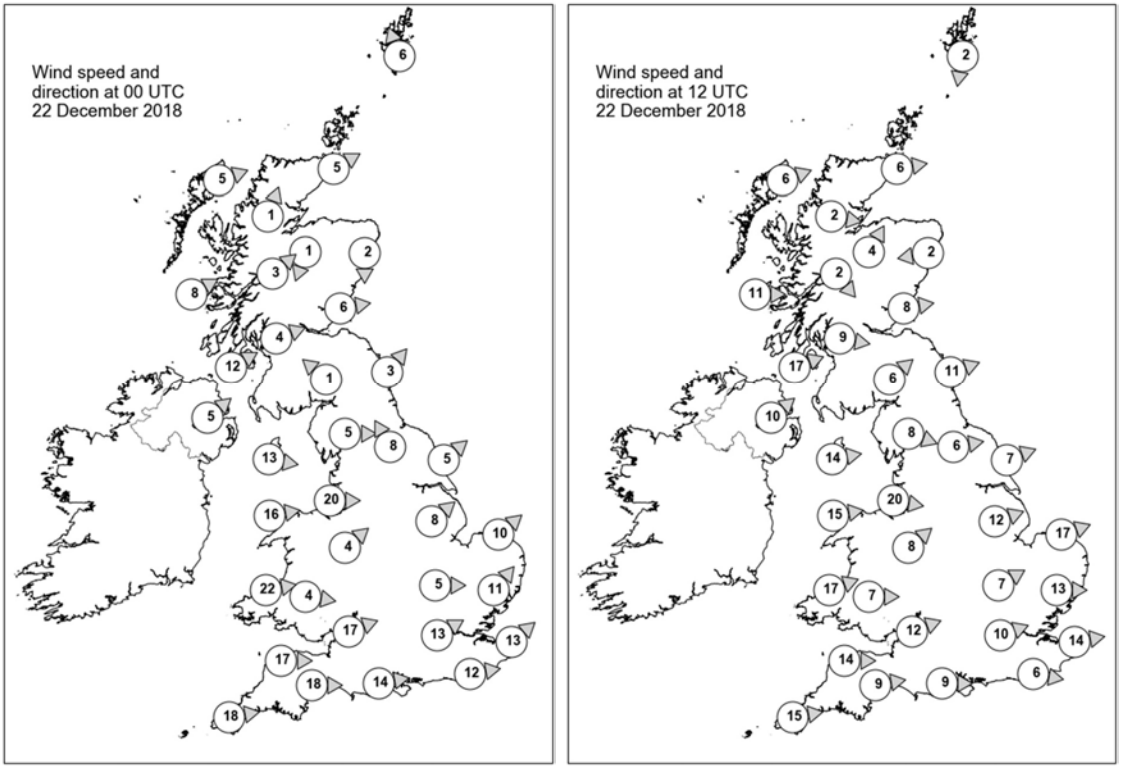

Daily Weather Summary for Saturday 22 December 2018

Selected UK readings at (L) 0000 and (R) 1200 UTC

STATIONS		0000 UTC						1200 UTC					
NO	SITE	PRESS	WDIR	WSPD	CLOUD	TEMP	TDEW	PRESS	WDIR	WSPD	CLOUD	TEMP	TDEW
1	Lerwick	997.5	SSE	6	7	5.2	4.2	1003.9	N	2	5	4.8	4.8
2	Wick	997.4	WSW	5	8	2.2	1.5	1004.7	W	6	2	2.4	1.7
3	Stornoway	997.4	WSW	5	8	3.1	2.8	1005.7	WSW	6	3	4.8	4.2
4	Loch Glascarnoch	999.2	SSW	1	8	0.9	0.9	1006.7	W	2	6	3.8	3.8
5	Aviemore	999.2	NNE	1	4	1.0	0.7	1006.5	SSW	4	8	5.1	3.9
6	Dyce	998.8	N	2	8	-1.0	-1.2	1006.2	E	2	0	3.3	2.0
7	Tulloch Bridge	1000.0	SW	3	8	4.0	3.6	1007.9	NW	2	8	5.5	5.0
8	Tiree	999.1	WSW	8	6	7.1	5.8	1007.7	W	11	2	8.6	6.4
9	Leuchars	999.1	W	6	7	5.9	5.9	1006.9	W	8	5	6.0	5.4
10	Bishopton	1000.2	WSW	4	8	6.4	5.4	1008.6	W	9	5	7.3	5.6
11	Machrihanish	1000.6	WSW	12	7	7.7	6.7	1009.7	WSW	17	2	7.9	6.3
12	Boulmer	1000.2	SW	3	8	4.8	4.3	1008.1	WSW	11	6	8.5	5.6
13	Eskdalemuir	1001.1	SE	1	8	4.1	4.1	1010.2	SW	6	8	6.0	5.4
14	Aldergrove	1002.4	SW	5	8	6.1	5.8	1012.0	SW	10	1	7.4	5.3
15	Shap	1000.6	W	5	8	7.2	6.1	1011.5	WNW	8	7	7.7	4.0
16	Leeming	1000.3	SSE	8	8	7.0	6.5	1010.6	W	6	4	8.8	5.9
17	Ronaldsway	1002.8	W	13	5	8.1	5.4	1012.8	W	14	4	8.7	5.8
18	Bridlington	1000.8	SW	5	7	6.5	6.0	1010.2	WSW	7	5	8.3	6.7
19	Crosby	1003.2	W	20	8	9.1	7.2	1013.8	W	20	3	9.1	6.5
20	Valley	1004.9	W	16	7	9.8	6.8	1014.8	W	15	2	10.2	7.0
21	Waddington	1003.0	SW	8	8	7.6	7.1	1012.7	WSW	12	6	9.5	6.0
22	Shawbury	1004.5	SW	4	2	7.4	6.8	1014.9	SW	8	7	9.5	5.3
23	Weybourne	1003.1	SW	10	8	7.5	7.2	1012.8	WSW	17	7	9.3	6.7
24	Bedford	1004.2	W	5	8	7.4	6.8	1015.1	WSW	7	1	9.4	6.0
25	Aberporth	1007.5	W	22	5	9.5	8.4	1017.0	WSW	17	0	9.7	7.0
26	Sennybridge	1007.9	W	4	8	7.5	6.8	1016.8	W	7	7	7.9	6.2
27	Wattisham	1004.0	SW	11	8	8.9	7.7	1014.7	W	13	1	9.4	6.2
28	Almondsbury	1007.0	WSW	17	8	9.9	8.6	1017.0	WSW	12	0	10.4	7.9
29	Heathrow	1006.3	WSW	13	7	10.5	8.8	1016.7	WSW	10	2	10.3	7.0
30	Manston	1006.1	SW	13	7	10.4	8.7	1016.2	W	14	0	10.7	6.8
31	Chivenor	1010.3	W	17	8	11.0	8.9	1018.5	W	14	6	11.2	8.8
32	Exeter	1010.0	W	18	3	11.6	7.4	1018.6	W	9	7	11.8	7.8
33	Herstmonceux	1007.8	W	12	8	11.3	9.9	1017.3	W	6	0	11.2	8.0
34	Hurn	1008.9	W	14	2	11.5	8.6	1018.1	W	9	0	11.3	8.0
35	Camborne	1012.8	W	18	8	11.1	9.2	1020.4	W	15	7	11.1	8.4

Daily Weather Summary for Saturday 22 December 2018

Selected European readings at (L) 0000 and (R) 1200 UTC

STATIONS		0000 UTC						1200 UTC					
NO	SITE	PRESS	WDIR	WSPD	CLOUD	TEMP	TDEW	PRESS	WDIR	WSPD	CLOUD	TEMP	TDEW
1	Murmansk	1020.6	SSW	12	8	-6.8	-10.1	1017.6	S	10	2	-12.9	-14.2
2	Helsinki	1013.6	NE	14	8	-10.8	-12.3	-	-	-	8	-	-
3	Stockholm	1008.5	N	6	-	-2.2	-3.6	1008.4	N	6	-	-2.2	-3.3
4	Oslo	1010.1	NNE	8	-	-2.5	-5.4	1012.0	N	4	8	-2.8	-6.8
5	Reykjavik	1007.0	E	2	3	-1.8	-2.4	1013.1	ESE	1	1	-1.5	-4.1
6	Moscow	1020.6	SE	2	8	-8.1	-9.5	1017.0	SSE	4	8	-6.5	-8.4
7	Kiev	1018.0	SSW	6	8	-3.0	-3.7	1009.3	S	8	8	-1.6	-2.1
8	Warsaw	1002.8	SE	6	8	1.1	0.5	999.8	WSW	10	7	7.7	3.4
9	Berlin	999.2	W	14	-	9.8	6.6	1007.3	NW	12	-	6.6	2.0
10	De Bilt	1005.9	WSW	6	8	9.2	8.2	1012.7	W	12	8	10.5	7.1
11	Dublin	1004.4	WSW	10	5	7.3	5.3	1014.5	WSW	12	5	8.4	5.5
12	Cork	1009.2	WSW	8	2	5.0	4.2	1017.8	SW	8	1	8.0	7.0
13	Sofia	1028.2	-	0	9	-5.5	-5.8	1023.5	-	0	6	1.6	-2.9
14	Belgrade	1021.2	SSE	2	0	4.3	0.6	1017.3	SSW	4	6	12.4	0.6
15	Budapest	1016.4	S	4	8	0.7	0.1	1014.6	E	4	7	4.2	3.6
16	Prague	1006.5	WSW	8	-	10.0	5.2	1007.8	W	8	7	11.7	3.8
17	Munich	1013.4	W	21	8	11.1	7.0	1017.1	W	16	7	10.6	4.3
18	Strasbourg	1013.9	SSW	7	8	12.2	9.4	1020.2	WSW	10	6	11.6	7.5
19	Paris	1015.1	WSW	11	7	12.5	10.0	1021.9	WSW	12	7	12.3	8.8
20	Jersey	1014.7	W	22	8	11.7	10.5	1021.8	W	16	8	11.7	10.2
21	Milan	1023.3	W	5	-	3.0	2.0	1020.9	N	2	3	6.4	3.2
22	Marseille	1026.8	SSE	2	7	7.5	6.8	1026.7	WSW	3	-	13.6	9.6
23	Bordeaux	1026.5	W	15	8	14.3	13.5	1028.3	WSW	12	8	14.0	13.7
24	Rome	1027.9	WSW	12	4	14.2	9.7	1025.1	SW	15	7	15.0	11.6
25	Ajaccio	1029.2	NE	5	8	10.5	6.6	1026.8	SSW	4	8	16.5	11.2
26	Barcelona	1029.1	NE	4	7	10.0	7.1	1028.9	N	5	2	16.9	8.5
27	Majorca	1030.8	ENE	2	1	6.6	6.0	1030.4	SW	9	4	17.2	13.1
28	Madrid	1034.2	-	0	7	7.8	6.5	1034.6	WNW	2	8	8.2	6.3
29	Lisbon	1032.2	-	-	-	13.0	11.1	1031.3	-	-	-	12.7	9.1
30	Athens	1026.3	N	3	-	9.8	8.2	1022.7	N	3	-	15.7	9.5
31	Malta	1030.2	NW	7	0	11.4	8.1	1029.2	NW	12	3	15.7	8.5
32	Gibraltar	1031.6	ENE	16	6	15.0	12.7	1031.3	ENE	15	5	15.4	12.5

Daily Weather Summary for Saturday 22 December 2018

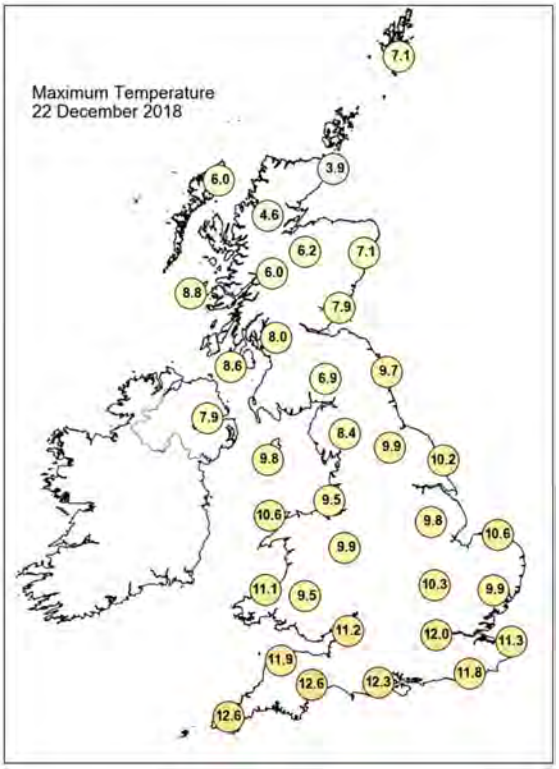

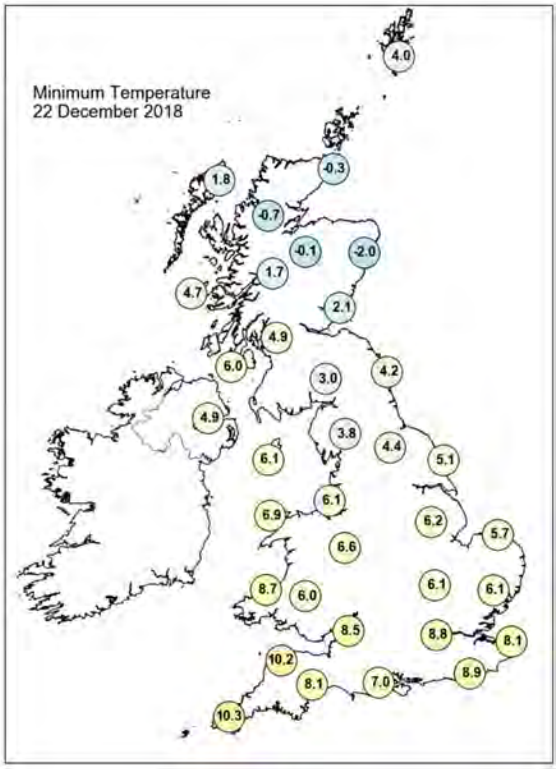

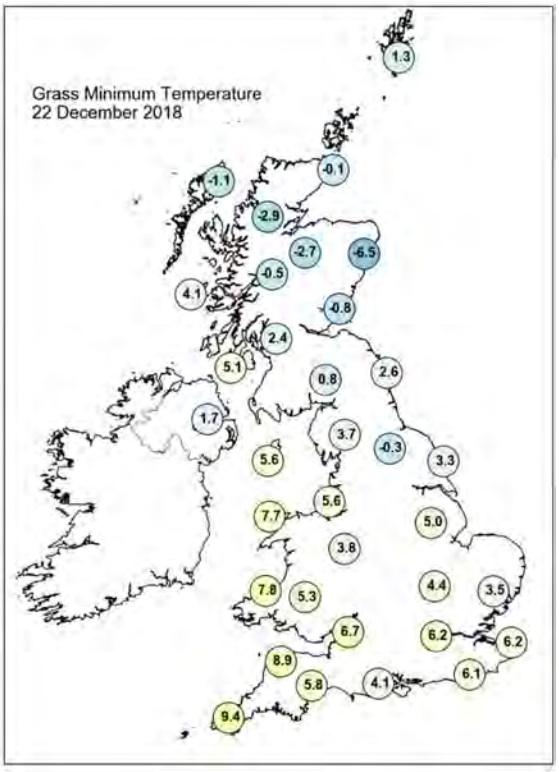

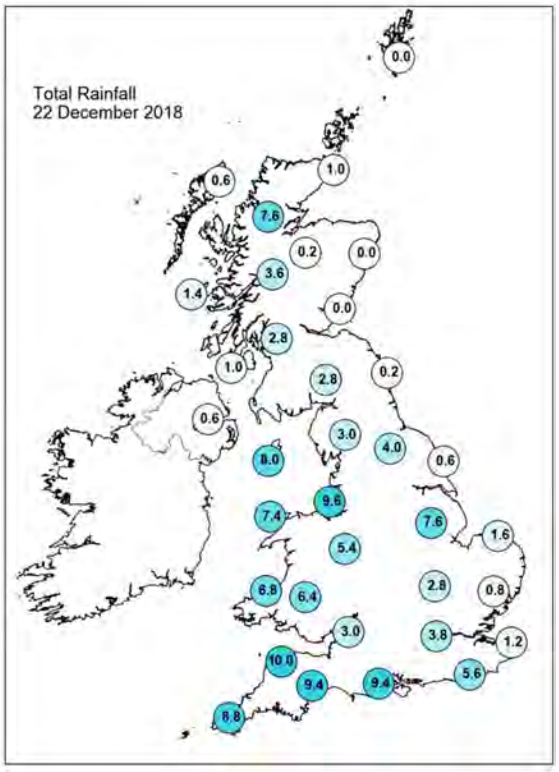

Daily Weather Summary for Saturday 22 December 2018

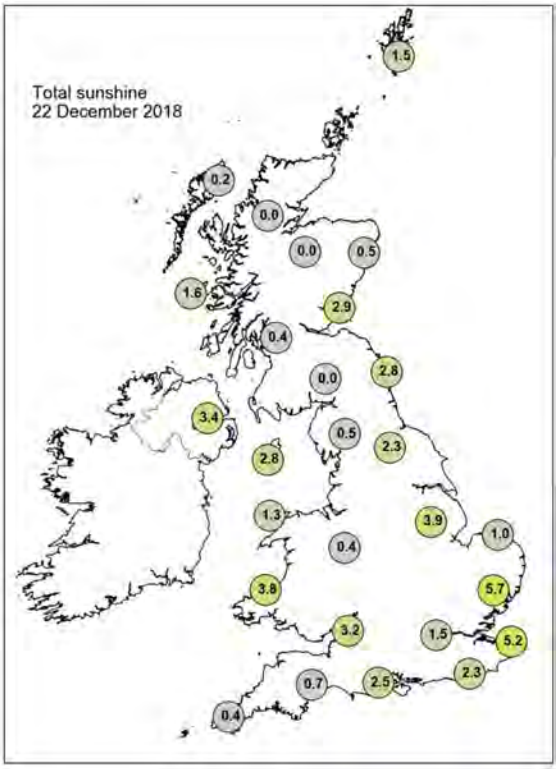

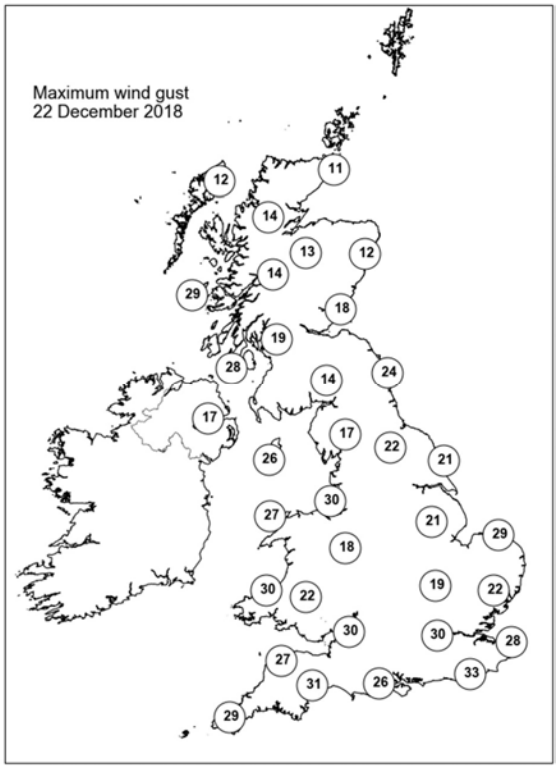

None of the selected stations observed a day of sleet or snow falling or non-zero snow depth at 0900 UTC.

Daily Weather Summary for Sunday 23 December 2018

This day's summary created 30/12/2018 02:00

Summary of the UK Weather for Sunday 23 December 2018

Sunday started with a warm front approaching the UK from the southwest. Through the small hours frontal cloud and rain moved across England, Wales, and Northern Ireland with fog forming along coasts and over hills. Scotland remained rain free, but it was cloudy in places with some scattered showers in the north. Patchy fog and low cloud formed under any clear spells. During Sunday daytime the front moved southwards retreating to the Midlands and north Wales. It remained overcast across much of England and Wales with some spells of rain or drizzle. Scotland and Northern Ireland had a dry day with areas of cloud and some sunny spells. Some of the earlier fog was slow to clear. On Sunday night the front moved slowly southwards bringing rain across southern England and south Wales. Here, it was a wet and cloudy night with fog persisting over hills and windward coasts. It was a drier night for the rest of the UK. However, under the clear skies across northern parts of the UK, fog soon redeveloped in prone areas.

Daily Extremes

Highest Maximum	**14.1°C** Teignmouth (Devon, 3mAMSL)
Lowest Maximum	**3.5°C** Balmoral (Aberdeenshire, 283mAMSL)
Highest Minimum	**11.0°C** Scilly: St Marys Airport (Isles Of Scilly, 31mAMSL)
Lowest Minimum	**-3.5°C** Oyne No 2 (Aberdeenshire, 116mAMSL)
Lowest Grass Minimum	**-5.7°C** Aboyne No 2 (Aberdeenshire, 140mAMSL)
Most Rainfall	**20.9mm** Okehampton, East Okement Farm (Devon, 408mAMSL)
Most Sunshine	**2.7hr** Kinross (Kinross-shire, 116mAMSL)
Highest Gust	**36Kt 41mph** Scilly: St Marys Airport (Isles Of Scilly, 31mAMSL)
Highest Gust (mountain)	**31Kt 36mph** Cairngorm Summit (Inverness-shire, 1237mAMSL)
Greatest Snow Depth at 0900 UTC	No non-zero values

mAMSL refers to station elevation in metres above mean sea level

Daily Weather Summary for Sunday 23 December 2018

North Atlantic and Europe analysis charts and satellite images at 0000 UTC

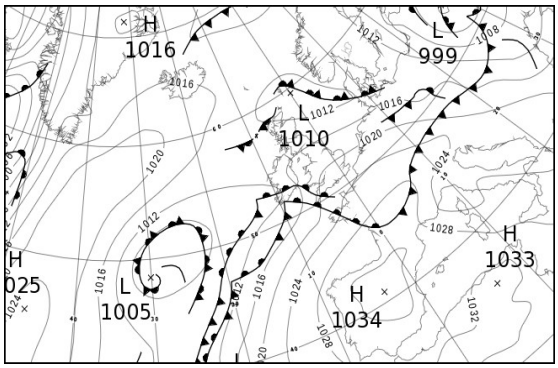

North Atlantic and Europe analysis charts and satellite images at 1200 UTC

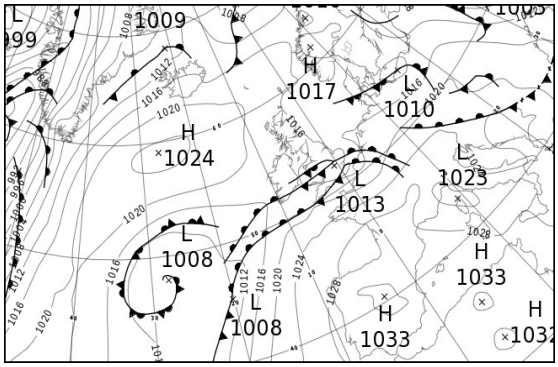



All satellite imagery copyright Met Office and EUMETSAT (European Organisation for the Exploitation of Meteorological Satellites). These show infra-red images from the geostationary MSG satellite. The rainfall rates are derived from both rain-radar and satellite data.

Daily Weather Summary for Sunday 23 December 2018

UK satellite and rain-radar precipitation rates at (L) 0000 and (R) 1200 UTC



UK wind speed and direction at (L) 0000 and (R) 1200 UTC

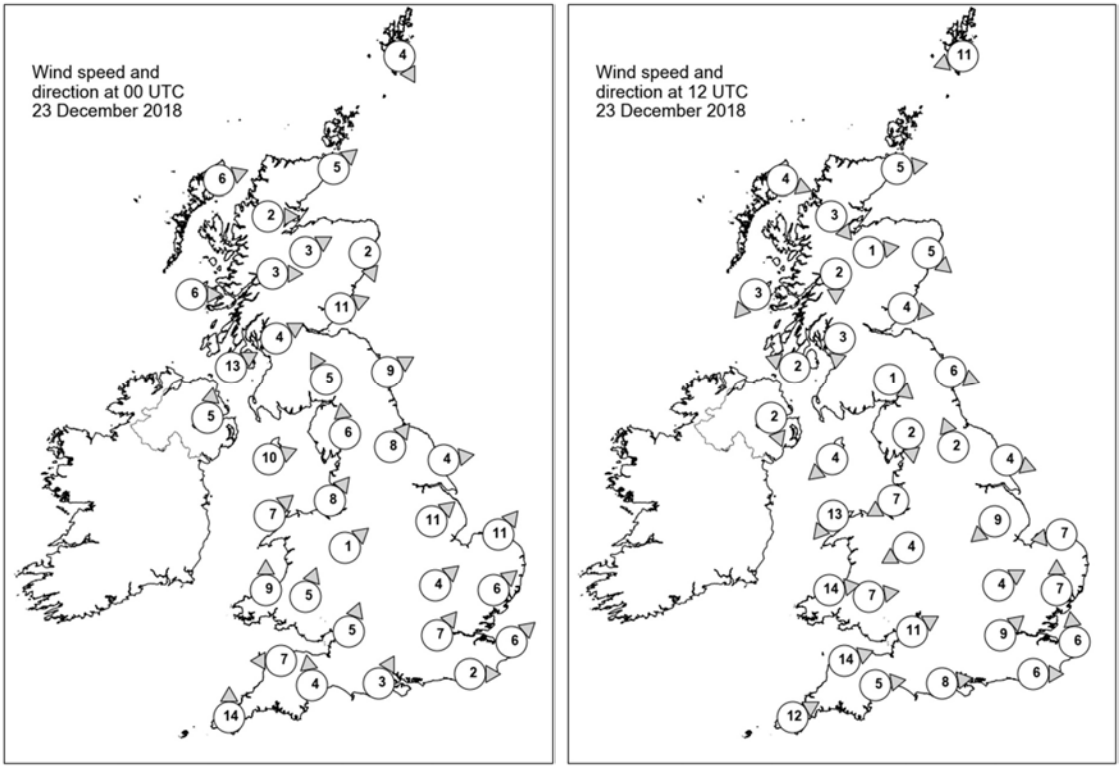

Daily Weather Summary for Sunday 23 December 2018

Selected UK readings at (L) 0000 and (R) 1200 UTC

STATIONS		0000 UTC						1200 UTC					
NO	SITE	PRESS	WDIR	WSPD	CLOUD	TEMP	TDEW	PRESS	WDIR	WSPD	CLOUD	TEMP	TDEW
1	Lerwick	1010.2	NNW	4	7	4.8	2.7	1016.4	ENE	11	7	6.0	5.0
2	Wick	1011.2	SW	5	1	2.5	2.0	1016.1	W	5	7	4.1	4.0
3	Stornoway	1012.5	WSW	6	7	2.4	1.8	1017.9	WNW	4	8	5.2	4.1
4	Loch Glascarnoch	1013.4	W	2	6	2.3	1.5	1017.9	NW	3	8	3.2	3.0
5	Aviemore	1013.2	WSW	3	7	3.8	2.6	1017.3	W	1	7	3.2	2.8
6	Dyce	1012.5	NNW	2	6	1.6	0.5	1016.1	NW	5	8	5.5	2.9
7	Tulloch Bridge	1014.4	W	3	8	3.7	3.1	1018.3	N	2	8	3.8	3.8
8	Tiree	1013.4	W	6	6	4.0	2.5	1017.6	NE	3	7	7.4	6.2
9	Leuchars	1013.4	WSW	11	7	3.6	3.1	1016.4	W	4	8	3.1	2.8
10	Bishopton	1014.3	WSW	4	3	5.7	4.3	1016.9	N	3	9	3.2	3.1
11	Machrihanish	1014.7	WSW	13	8	7.9	6.1	1016.6	ESE	2	1	6.4	6.0
12	Boulmer	1014.0	WSW	9	3	6.2	3.9	1015.8	WNW	6	8	6.1	3.9
13	Eskdalemuir	1015.7	SSE	5	7	4.6	4.3	1017.0	NW	1	8	3.6	3.6
14	Aldergrove	1015.9	S	5	8	6.3	5.7	1017.4	NNW	2	9	5.6	5.5
15	Shap	1016.5	S	6	7	6.2	4.8	1016.3	N	2	8	5.0	4.4
16	Leeming	1016.7	SW	8	6	6.2	4.0	1015.9	SSE	2	8	6.2	6.1
17	Ronaldsway	1016.5	WSW	10	8	9.2	7.1	1016.0	NE	4	7	7.8	6.9
18	Bridlington	1016.5	W	4	2	5.2	4.3	1015.3	WNW	4	7	6.4	6.0
19	Crosby	1017.9	SW	8	8	6.6	5.0	1015.8	ENE	7	8	6.5	6.1
20	Valley	1017.8	SW	7	8	9.1	7.6	1015.0	NE	13	7	7.5	6.7
21	Waddington	1018.7	SW	11	7	5.9	4.5	1014.8	NE	9	8	5.9	5.9
22	Shawbury	1019.0	SW	1	7	6.7	5.4	1014.5	ENE	4	8	7.0	7.0
23	Weybourne	1018.7	SW	11	1	6.0	4.4	1015.1	E	7	8	6.5	6.4
24	Bedford	1020.4	SW	4	7	5.7	4.8	1013.1	WSW	4	8	9.1	8.9
25	Aberporth	1018.3	S	9	8	7.9	7.6	1015.3	W	14	8	9.5	9.5
26	Sennybridge	1019.8	SSW	5	8	6.8	6.5	1014.9	W	7	8	10.1	10.1
27	Wattisham	1020.3	SW	6	8	5.7	5.1	1013.6	S	7	8	8.2	8.2
28	Almondsbury	1020.7	SSW	5	8	8.0	6.5	1015.2	WSW	11	8	11.2	10.9
29	Heathrow	1021.2	SW	7	8	6.9	5.7	1014.3	SW	9	8	12.3	11.1
30	Manston	1021.5	SW	6	8	7.1	5.7	1014.1	S	6	8	10.0	9.7
31	Chivenor	1020.1	E	7	8	8.9	-	1016.9	WSW	14	8	11.9	11.6
32	Exeter	1020.7	S	4	8	9.8	8.7	1016.6	W	5	8	13.7	12.0
33	Herstmonceux	1022.4	W	2	8	6.7	6.1	1015.0	W	6	8	11.9	11.9
34	Hurn	1021.7	SSW	3	8	8.1	7.1	1016.6	W	8	8	13.4	12.3
35	Camborne	1018.7	S	14	8	10.8	10.3	1019.2	WSW	12	8	12.2	11.7

Daily Weather Summary for Sunday 23 December 2018

Selected European readings at (L) 0000 and (R) 1200 UTC

STATIONS		0000 UTC						1200 UTC					
NO	SITE	PRESS	WDIR	WSPD	CLOUD	TEMP	TDEW	PRESS	WDIR	WSPD	CLOUD	TEMP	TDEW
1	Murmansk	1014.7	SSW	16	7	-13.6	-16.3	1010.5	S	10	4	-13.6	-16.2
2	Helsinki	1010.0	NE	8	8	-8.4	-9.6	-	-	-	7	-	-
3	Stockholm	1011.5	NW	6	-	-4.5	-5.4	1012.9	NW	6	-	-5.2	-6.3
4	Oslo	1013.8	NE	2	-	-4.7	-6.9	1015.9	NNE	2	7	-3.5	-6.7
5	Reykjavik	1017.2	ESE	1	8	0.2	-3.1	1018.4	SSW	4	8	2.4	1.4
6	Moscow	1014.6	ESE	4	8	-7.5	-9.1	1012.7	E	4	8	-7.2	-9.1
7	Kiev	1004.7	SW	6	8	1.1	0.6	1007.4	N	10	8	1.2	-1.0
8	Warsaw	1011.4	W	14	8	3.1	-0.2	1016.4	W	6	6	3.0	-1.7
9	Berlin	1015.9	-	0	-	3.7	3.1	1015.6	W	10	-	7.4	5.3
10	De Bilt	1019.8	WSW	6	8	8.9	5.9	1016.7	SSW	6	8	8.3	7.9
11	Dublin	1017.2	SSE	4	8	7.1	6.3	1017.4	N	4	8	7.3	6.7
12	Cork	1013.1	S	10	8	10.4	10.3	1016.1	WSW	8	8	11.5	11.4
13	Sofia	1022.6	-	0	6	0.8	-1.9	1021.8	NW	4	3	9.4	2.8
14	Belgrade	1019.8	WSW	4	6	7.1	5.8	1023.5	W	4	5	8.8	3.8
15	Budapest	1017.5	W	10	5	7.4	3.1	1021.3	W	10	5	10.0	2.4
16	Prague	1017.4	W	8	-	7.0	2.4	1020.6	W	6	8	7.6	2.4
17	Munich	1023.0	W	10	8	8.1	5.1	1023.2	W	10	8	9.2	4.6
18	Strasbourg	1025.7	SSW	9	8	9.2	7.1	1022.7	S	7	8	9.5	7.4
19	Paris	1026.1	W	3	7	8.5	7.3	1020.7	WSW	15	8	13.0	11.6
20	Jersey	1023.7	S	10	8	10.4	9.9	1021.1	WSW	17	7	12.1	12.1
21	Milan	1022.9	N	2	-	-0.2	-0.2	1024.2	N	3	-	3.6	3.6
22	Marseille	1027.3	SSW	2	-	7.1	6.7	1027.3	W	10	-	15.1	10.5
23	Bordeaux	1029.9	WSW	6	8	13.4	13.2	1029.5	-	0	8	13.2	12.7
24	Rome	1024.4	ENE	5	5	11.1	10.2	-	ESE	5	2	16.3	13.0
25	Ajaccio	1026.7	ENE	5	-	11.0	9.7	1026.0	SW	4	-	17.3	12.4
26	Barcelona	1029.9	N	12	1	10.9	7.3	1029.3	-	0	7	17.0	11.0
27	Majorca	1030.6	NNW	2	3	6.6	6.3	1030.3	SW	7	-	16.4	13.0
28	Madrid	1034.0	NNE	2	8	5.9	5.6	1033.3	E	2	8	6.1	5.9
29	Lisbon	1029.3	-	-	-	11.5	9.7	1029.4	-	-	-	11.6	8.2
30	Athens	1021.0	NW	7	-	13.9	8.1	1022.1	N	4	-	17.2	8.2
31	Malta	1027.5	NW	12	5	14.4	10.2	1027.3	NW	13	5	17.2	12.7
32	Gibraltar	1030.2	E	11	7	14.6	12.5	1030.6	ENE	9	3	16.1	11.3

Daily Weather Summary for Sunday 23 December 2018

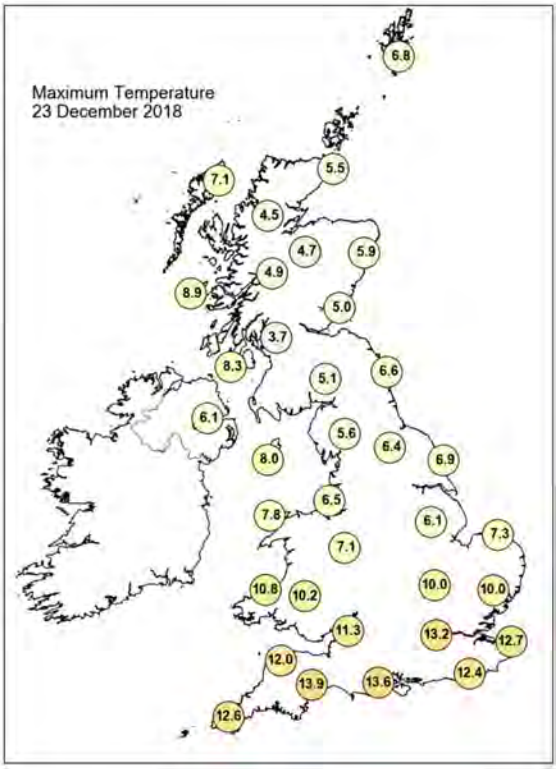

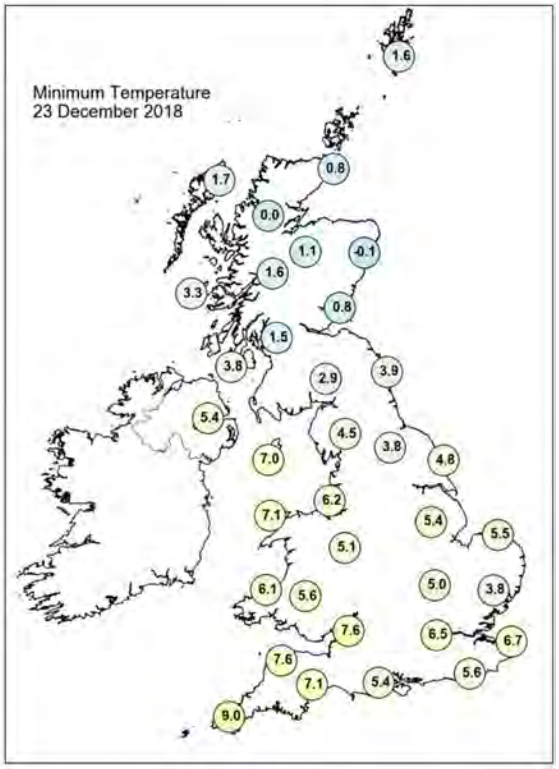

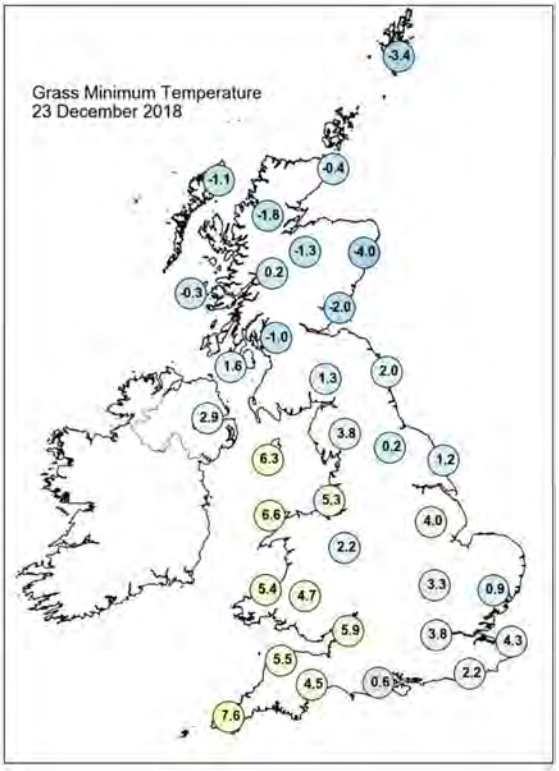

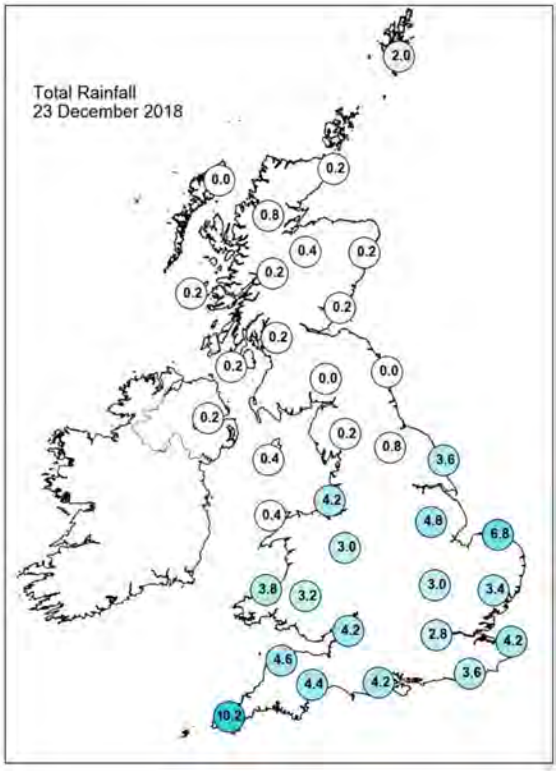

Daily Weather Summary for Sunday 23 December 2018

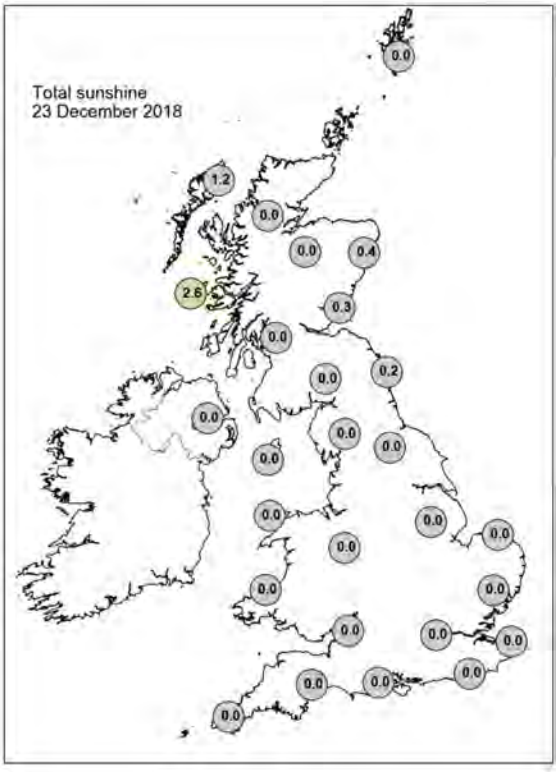

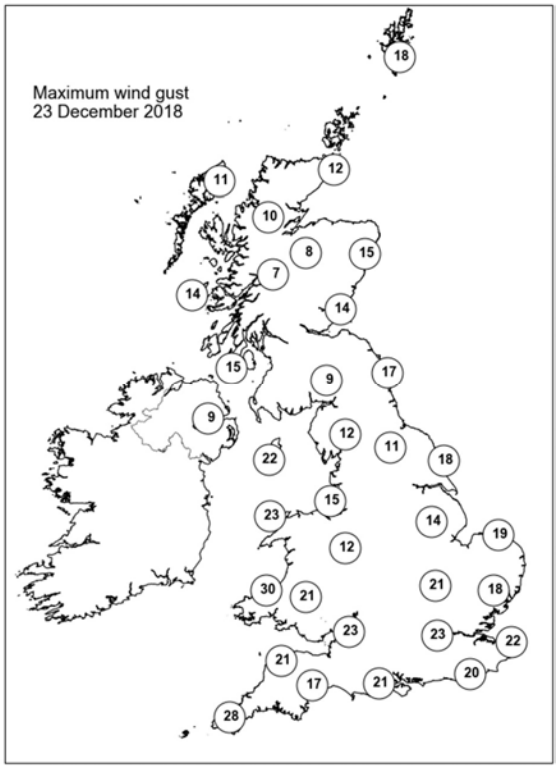

None of the selected stations observed a day of sleet or snow falling or non-zero snow depth at 0900 UTC.

Daily Weather Summary for Monday 24 December 2018

This day's summary created 02/01/2019 10:23

Summary of the UK Weather for Monday 24 December 2018

Some saw a murky start to Christmas Eve with occasional fog and freezing fog patches in places. There were cloudy skies for much of England, Wales and Northern Ireland at first too, with patchy rain continuing in the southwest of England. Elsewhere, clearer skies lead to a widespread frost. Through the day, the cloud became confined to the southwest of the country, whilst patchy rain and drizzle continued here too. Elsewhere, away from any lingering fog patches and the unsettled weather there were bright skies. However, it felt chilly in the east. Meanwhile, in the southwest it was much milder with temperatures reaching a high of 12.2C here.

Daily Extremes

Highest Maximum	**12.2°C** Scilly: St Marys Airport (Isles Of Scilly, 31mAMSL)
Lowest Maximum	**0.0°C** Glasgow, Bishopton (Renfrewshire, 59mAMSL)
Highest Minimum	**11.7°C** Scilly: St Marys Airport (Isles Of Scilly, 31mAMSL)
Lowest Minimum	**-6.0°C** Tyndrum No 3 (Perthshire (in Central Region), 168mAMSL)
Lowest Grass Minimum	**-9.5°C** Tyndrum No 3 (Perthshire (in Central Region), 168mAMSL)
Most Rainfall	**3.9mm** Slapton (Devon, 32mAMSL)
Most Sunshine	**6.3hr** Baintown (Fife, 123mAMSL)
Highest Gust	**41Kt 47mph** Sella Ness (Shetland, 7mAMSL)
Highest Gust (mountain)	**35Kt 40mph** Bealach Na Ba No 2 (Ross & Cromarty, 773mAMSL)
Greatest Snow Depth at 0900 UTC	No non-zero values

mAMSL refers to station elevation in metres above mean sea level

Daily Weather Summary for Monday 24 December 2018

North Atlantic and Europe analysis charts and satellite images at 0000 UTC

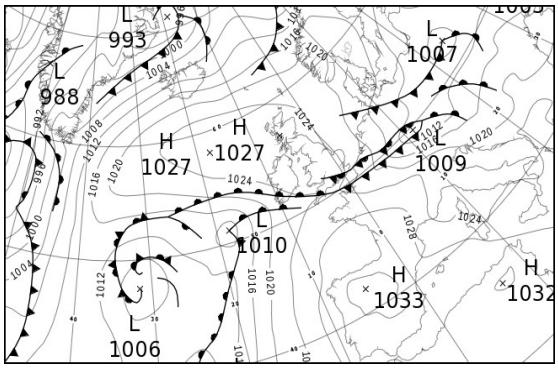



North Atlantic and Europe analysis charts and satellite images at 1200 UTC

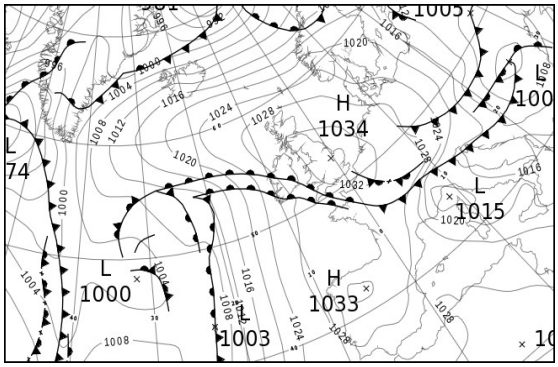



All satellite imagery copyright Met Office and EUMETSAT (European Organisation for the Exploitation of Meteorological Satellites). These show infra-red images from the geostationary MSG satellite. The rainfall rates are derived from both rain-radar and satellite data.

Daily Weather Summary for Monday 24 December 2018

UK satellite and rain-radar precipitation rates at (L) 0000 and (R) 1200 UTC



UK wind speed and direction at (L) 0000 and (R) 1200 UTC

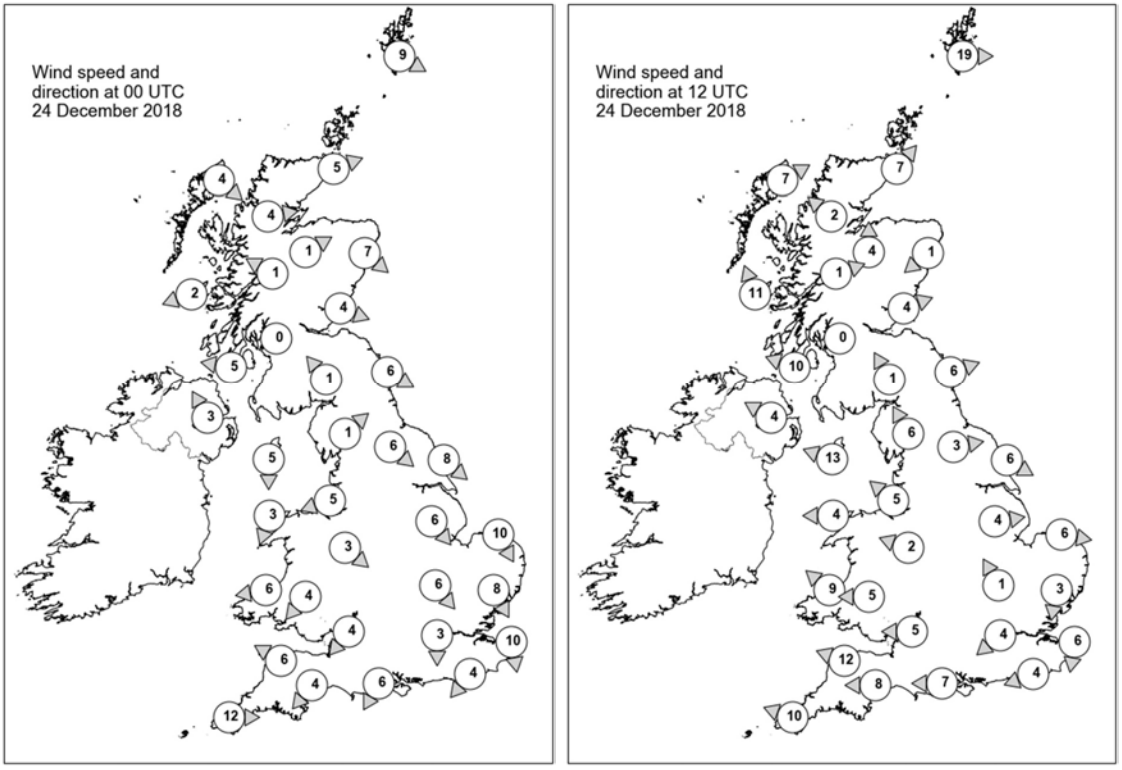

Daily Weather Summary for Monday 24 December 2018

Selected UK readings at (L) 0000 and (R) 1200 UTC

STATIONS		0000 UTC						1200 UTC					
NO	SITE	PRESS	WDIR	WSPD	CLOUD	TEMP	TDEW	PRESS	WDIR	WSPD	CLOUD	TEMP	TDEW
1	Lerwick	1022.7	WNW	9	7	5.1	1.6	1024.1	W	19	7	7.4	3.6
2	Wick	1024.9	WSW	5	6	1.2	0.9	1028.9	SW	7	8	6.2	2.9
3	Stornoway	1026.1	NW	4	8	4.9	3.0	1030.0	WSW	7	8	5.2	3.6
4	Loch Glascarnoch	1027.1	W	4	8	2.0	1.7	1031.9	SE	2	1	-0.9	-1.1
5	Aviemore	1027.0	WSW	1	7	1.3	1.1	1032.1	S	4	0	1.5	-0.2
6	Dyce	1025.3	NW	7	8	5.4	3.4	1031.1	NE	1	0	4.5	1.0
7	Tulloch Bridge	1028.1	ESE	1	2	-1.4	-1.4	1033.6	WSW	1	0	-2.7	-2.7
8	Tiree	1026.5	ENE	2	0	4.9	1.9	1030.6	SSE	11	8	7.3	3.4
9	Leuchars	1026.1	WNW	4	7	1.9	1.5	1031.8	WSW	4	0	2.2	0.5
10	Bishopton	1026.9	-	0	9	-1.8	-1.8	1033.0	-	0	9	-2.2	-2.4
11	Machrihanish	1026.1	E	5	0	0.1	-0.5	1031.0	ESE	10	1	6.1	4.7
12	Boulmer	1025.1	WNW	6	8	5.6	2.8	1032.5	WSW	6	0	6.7	2.1
13	Eskdalemuir	1027.1	SE	1	2	-1.4	-1.5	1033.0	SSE	1	1	3.8	1.5
14	Aldergrove	1026.6	SSE	3	1	0.6	0.6	1031.0	ESE	4	1	6.9	4.3
15	Shap	1026.9	SW	1	1	-0.9	-1.8	1033.5	SSE	6	0	2.4	0.4
16	Leeming	1025.5	NW	6	1	1.8	0.2	1033.1	W	3	0	6.8	2.9
17	Ronaldsway	1026.1	N	5	7	3.7	2.6	1031.8	ESE	13	2	8.0	5.4
18	Bridlington	1024.1	NW	8	6	4.9	3.5	1032.8	WNW	6	8	6.4	5.1
19	Crosby	1025.9	ENE	5	8	5.1	4.8	1032.8	SE	5	0	6.5	3.9
20	Valley	1025.6	NNE	3	1	4.6	4.0	1031.3	E	4	7	7.0	5.5
21	Waddington	1024.9	NW	6	3	3.9	3.7	1033.8	W	4	7	3.6	2.4
22	Shawbury	1026.1	NW	3	8	4.6	4.6	1033.0	ESE	2	1	4.6	3.7
23	Weybourne	1023.4	NNW	10	7	6.9	5.4	1033.2	W	6	8	7.5	6.7
24	Bedford	1024.9	NW	6	7	4.7	4.2	1033.8	SSE	1	8	4.5	3.8
25	Aberporth	1024.9	E	6	8	7.0	5.8	1030.4	SE	9	8	7.2	4.5
26	Sennybridge	1025.4	NE	4	8	5.0	4.6	1032.6	E	5	8	5.2	3.7
27	Wattisham	1023.9	NNW	8	7	5.5	5.0	1033.4	N	3	0	7.1	5.1
28	Almondsbury	1025.4	NE	4	7	6.4	5.9	1033.0	E	5	8	6.7	5.5
29	Heathrow	1025.1	N	3	8	6.7	5.7	1033.4	NE	4	4	5.8	4.2
30	Manston	1023.7	N	10	8	6.8	5.6	1033.0	N	6	1	8.0	5.3
31	Chivenor	1023.9	ESE	6	8	9.0	8.1	1030.6	ESE	12	8	8.3	7.1
32	Exeter	1024.1	NE	4	8	9.0	8.1	1031.0	E	8	8	8.2	7.0
33	Herstmonceux	1024.0	NE	4	8	6.9	6.2	1032.8	ENE	4	8	7.2	5.5
34	Hurn	1024.6	NNE	6	7	7.7	6.9	1032.3	E	7	8	7.8	6.4
35	Camborne	1024.0	W	12	8	11.6	11.5	1029.5	ESE	10	8	11.1	10.5

Daily Weather Summary for Monday 24 December 2018

Selected European readings at (L) 0000 and (R) 1200 UTC

STATIONS		0000 UTC						1200 UTC					
NO	SITE	PRESS	WDIR	WSPD	CLOUD	TEMP	TDEW	PRESS	WDIR	WSPD	CLOUD	TEMP	TDEW
1	Murmansk	1008.9	SSW	14	7	-13.7	-16.3	1007.2	SSW	10	7	-13.2	-15.6
2	Helsinki	-	-	-	7	-	-	-	-	-	2	-	-
3	Stockholm	1014.9	NW	6	-	-4.6	-5.9	1018.2	WNW	4	-	-6.8	-8.5
4	Oslo	1018.6	NNE	2	-	-8.9	-10.7	1020.7	-	0	7	-6.2	-7.8
5	Reykjavik	1016.0	SSW	10	8	4.9	2.6	1015.7	SSW	10	7	5.1	2.5
6	Moscow	1009.8	E	2	8	-8.8	-10.7	1008.3	N	4	8	-8.7	-10.3
7	Kiev	1011.7	NNW	6	8	-0.2	-4.6	1005.7	S	4	8	-0.1	-0.9
8	Warsaw	1007.3	NW	12	7	3.5	2.3	1015.2	NW	12	7	0.6	-2.0
9	Berlin	1011.6	N	8	-	5.6	4.3	1025.8	NNW	12	-	0.6	-3.3
10	De Bilt	1019.6	WNW	4	8	5.8	5.3	1032.0	WNW	2	0	8.0	2.6
11	Dublin	1026.2	NNE	6	8	4.3	3.9	1030.2	SE	10	7	8.4	6.5
12	Cork	1024.0	E	14	8	7.7	7.5	1028.0	ESE	12	8	9.5	9.5
13	Sofia	1024.9	-	0	5	1.0	-0.1	1010.9	W	4	6	9.4	1.5
14	Belgrade	1017.4	SE	8	5	8.6	4.5	1010.5	WNW	6	8	8.1	6.2
15	Budapest	1015.4	SSE	2	8	4.9	4.5	1011.6	NW	12	4	7.0	2.9
16	Prague	1010.4	N	4	-	4.9	3.2	1024.5	NW	8	8	2.6	-0.9
17	Munich	1013.0	WSW	17	8	11.1	7.9	1027.9	WNW	8	8	4.2	1.9
18	Strasbourg	1016.8	SW	13	8	13.9	9.7	1030.6	NNW	7	8	7.7	3.2
19	Paris	1022.2	WSW	14	8	13.3	11.5	1032.2	ENE	6	8	8.6	6.0
20	Jersey	1024.9	W	17	9	11.6	11.6	1030.4	E	11	8	9.8	9.8
21	Milan	1020.9	WSW	3	-	2.8	2.8	1015.3	W	4	0	13.9	8.5
22	Marseille	1025.3	SSE	4	-	8.1	7.3	1021.6	NW	25	-	17.3	9.5
23	Bordeaux	1029.7	SE	3	8	11.8	11.5	1031.8	NW	4	8	11.2	10.7
24	Rome	1022.7	E	5	3	10.1	9.2	1017.0	S	4	7	16.0	13.2
25	Ajaccio	1025.7	NNE	6	-	9.9	7.8	1019.3	W	3	-	16.7	11.6
26	Barcelona	1027.7	N	8	7	11.1	8.1	1026.2	N	8	1	16.7	8.9
27	Majorca	1029.3	-	0	9	8.2	8.2	1026.7	SSW	4	2	16.9	12.1
28	Madrid	1033.2	ENE	1	9	4.4	4.4	1030.5	NNW	3	5	8.8	5.4
29	Lisbon	1029.6	-	-	-	10.4	8.9	1028.0	-	-	-	11.4	7.9
30	Athens	1024.0	N	2	-	11.2	7.1	1017.0	N	3	-	16.1	10.4
31	Malta	1027.5	NW	7	7	15.3	12.7	1023.8	WNW	16	2	17.5	12.3
32	Gibraltar	1029.3	NE	9	7	14.9	12.3	1027.6	ENE	10	7	15.7	12.2

Daily Weather Summary for Monday 24 December 2018

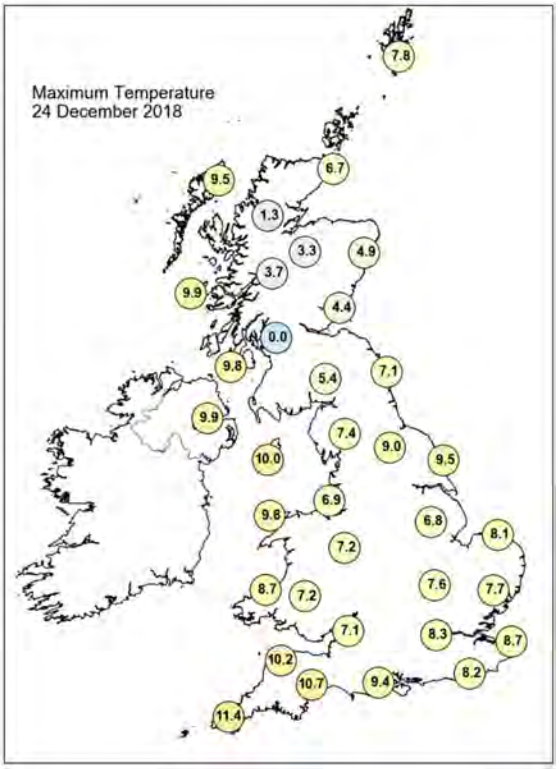

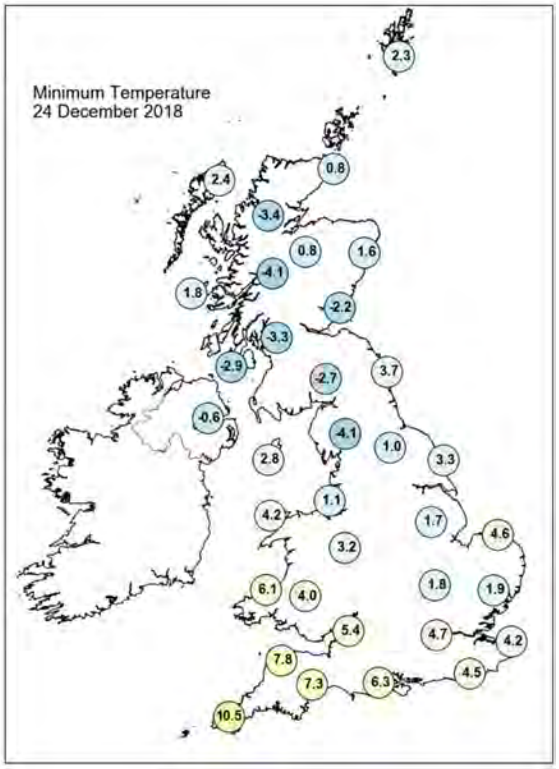

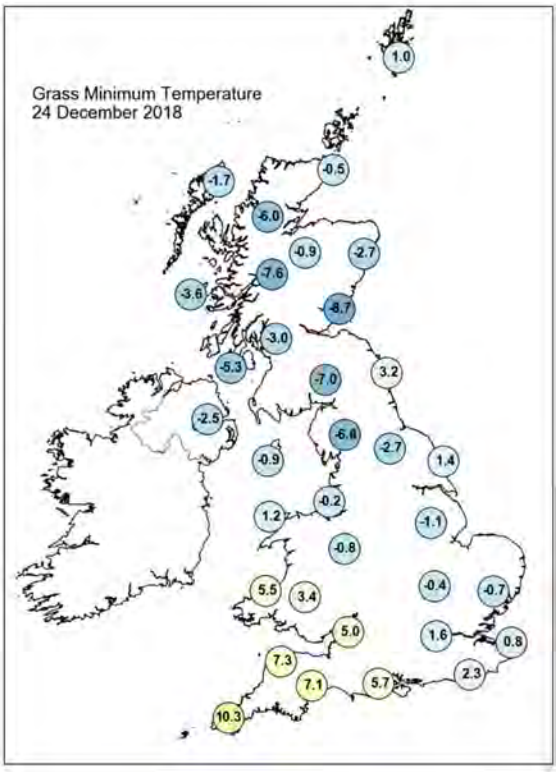

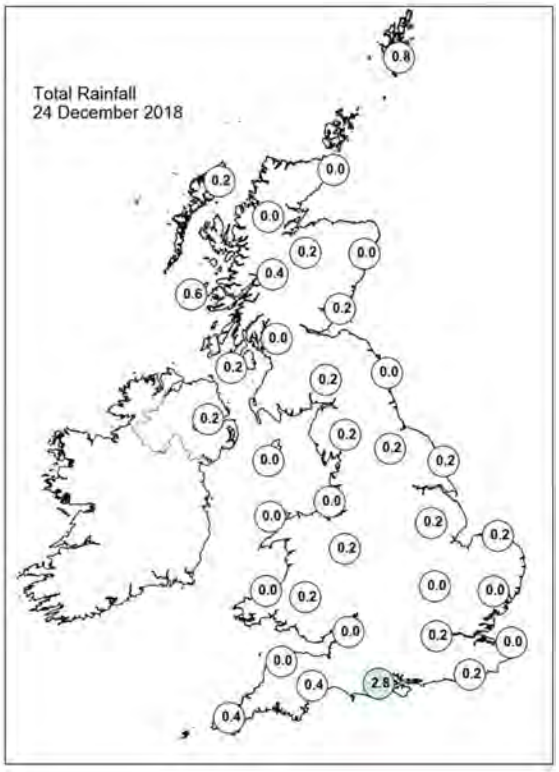

Daily Weather Summary for Monday 24 December 2018

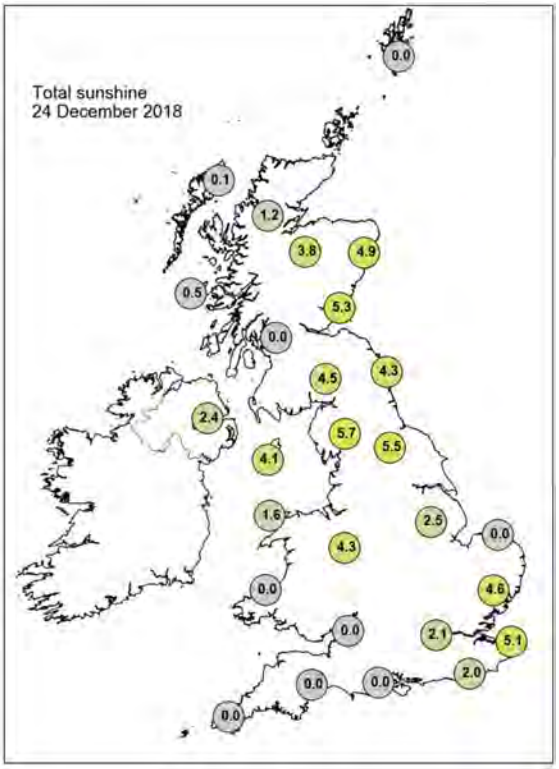

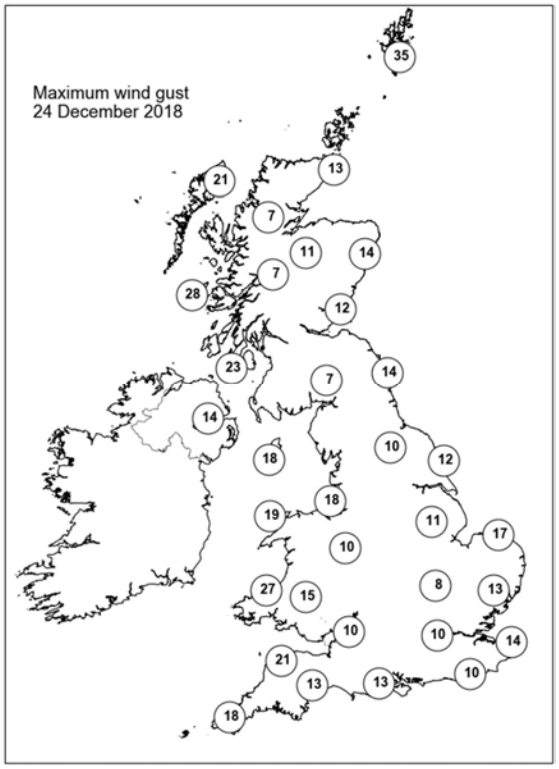

None of the selected stations observed a day of sleet or snow falling or non-zero snow depth at 0900 UTC.

Daily Weather Summary for Tuesday 25 December 2018

This day's summary created 01/01/2019 02:00

Summary of the UK Weather for Tuesday 25 December 2018

It was mild and cloudy with patchy drizzle in the west during the early hours, whilst in the east it was very misty with some dense fog patches. Later in the night the fog began to lift, but it remained rather cloudy and misty for many. Meanwhile across Scotland there was some light rain and drizzle in the west, whilst clear spells elsewhere allow a frost and fog patches to develop. The western side of the UK remained misty and cloudy with occasional light drizzle over windward coasts and hills throughout the day. Further east areas of mist and some lingering fog patches persisted throughout the day, but there were some sunny spells with the best of these across the far east and southeast. Through the evening there was a good deal of low cloud, hill fog and mist around with some drizzle in the west. There were clearer skies in the far southeast and northeast where it turn chilly and a few patches of fog at low levels developed.

Daily Extremes

Highest Maximum	**13.6°C** Achnagart (Ross & Cromarty, 15mAMSL)
Lowest Maximum	**1.3°C** Fyvie Castle (Aberdeenshire, 55mAMSL)
Highest Minimum	**11.0°C** Scilly: St Marys Airport (Isles Of Scilly, 31mAMSL)
Lowest Minimum	**-8.4°C** Aboyne No 2 (Aberdeenshire, 140mAMSL)
Lowest Grass Minimum	**-13.0°C** Durris (Kincardineshire, 107mAMSL)
Most Rainfall	**8.6mm** Harris: Quidnish (Western Isles, 13mAMSL)
Most Sunshine	**4.7hr** Tibenham Airfield (Norfolk, 52mAMSL)
Highest Gust	**36Kt 41mph** Lerwick (Shetland, 82mAMSL)
Highest Gust (mountain)	**55Kt 63mph** Aonach Mor (Inverness-shire, 1130mAMSL)
Greatest Snow Depth at 0900 UTC	No non-zero values

mAMSL refers to station elevation in metres above mean sea level

Daily Weather Summary for Tuesday 25 December 2018

North Atlantic and Europe analysis charts and satellite images at 0000 UTC

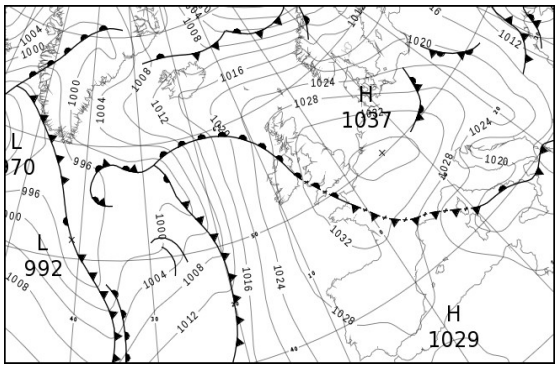



North Atlantic and Europe analysis charts and satellite images at 1200 UTC

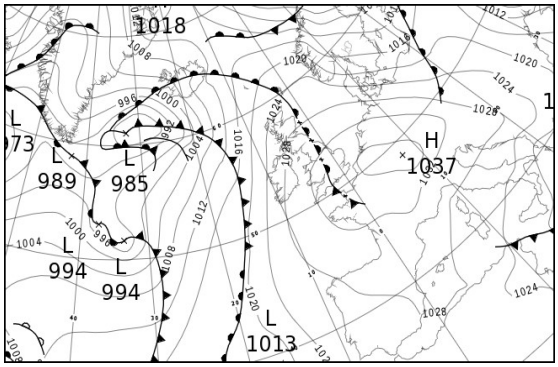



All satellite imagery copyright Met Office and EUMETSAT (European Organisation for the Exploitation of Meteorological Satellites). These show infra-red images from the geostationary MSG satellite. The rainfall rates are derived from both rain-radar and satellite data.

Daily Weather Summary for Tuesday 25 December 2018

UK satellite and rain-radar precipitation rates at (L) 0000 and (R) 1200 UTC



UK wind speed and direction at (L) 0000 and (R) 1200 UTC

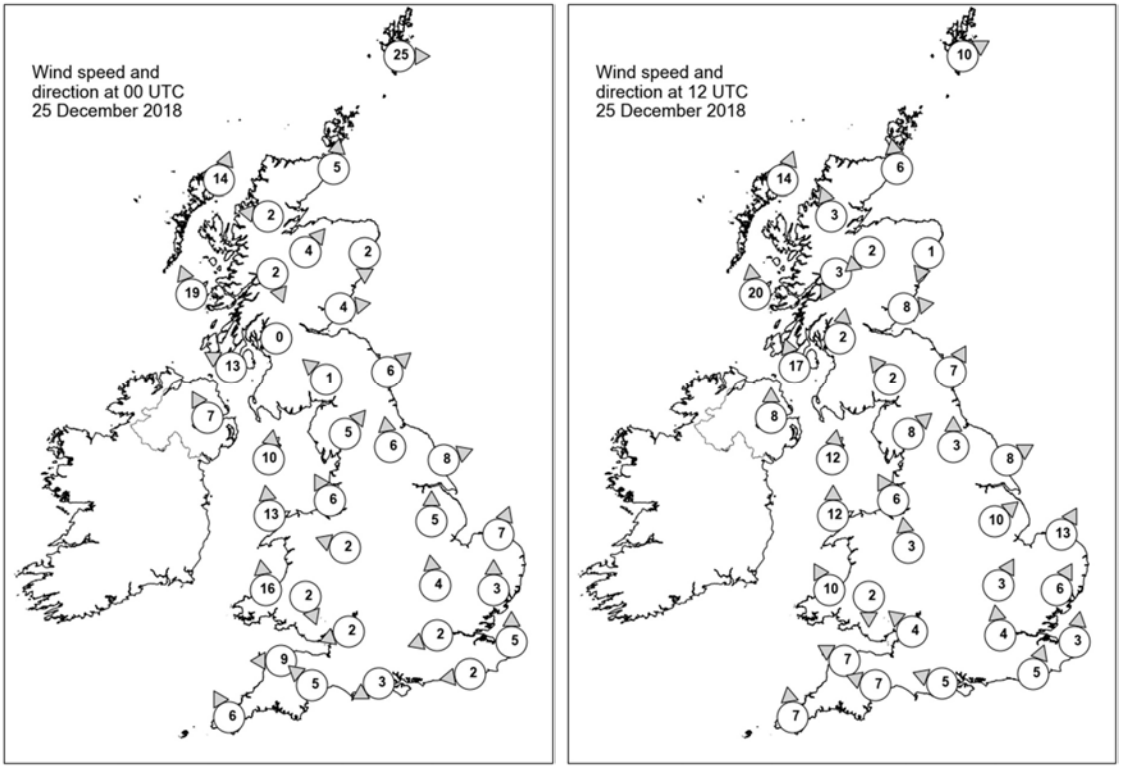

Daily Weather Summary for Tuesday 25 December 2018

Selected UK readings at (L) 0000 and (R) 1200 UTC

STATIONS		0000 UTC						1200 UTC					
NO	SITE	PRESS	WDIR	WSPD	CLOUD	TEMP	TDEW	PRESS	WDIR	WSPD	CLOUD	TEMP	TDEW
1	Lerwick	1023.6	W	25	8	7.4	3.4	1023.7	WSW	10	7	6.2	5.5
2	Wick	1028.5	S	5	0	2.7	0.2	1025.0	S	6	8	6.3	4.3
3	Stornoway	1027.9	SSW	14	8	6.2	4.4	1023.9	SSW	14	8	9.9	9.2
4	Loch Glascarnoch	1030.9	E	2	0	-5.7	-6.2	1026.4	SSE	3	7	4.0	4.0
5	Aviemore	1031.0	SW	4	0	-3.0	-3.6	1027.3	NE	2	2	6.2	5.4
6	Dyce	1030.4	N	2	0	-4.0	-4.4	1026.9	NNE	1	2	2.7	1.1
7	Tulloch Bridge	1032.7	NNW	2	0	-3.9	-4.0	1029.1	NNE	3	8	3.7	3.7
8	Tiree	1028.0	SSE	19	8	8.8	7.8	1025.4	S	20	8	9.8	9.2
9	Leuchars	1031.4	W	4	0	-1.3	-1.6	1028.0	W	8	7	6.8	6.2
10	Bishopton	1032.0	-	0	8	-2.0	-2.2	1029.5	S	2	8	1.9	1.9
11	Machrihanish	1029.7	ESE	13	8	8.2	7.6	1028.0	SSE	17	8	10.2	9.9
12	Boulmer	1032.5	SW	6	0	0.1	-1.1	1028.7	SSW	7	8	9.7	7.7
13	Eskdalemuir	1033.9	SE	1	9	-3.9	-4.1	1031.4	SE	2	8	0.9	0.9
14	Aldergrove	1030.1	SSE	7	8	8.5	7.6	1028.6	S	8	8	11.0	9.7
15	Shap	1033.5	SW	5	7	2.9	1.8	1031.0	SW	8	1	7.4	6.0
16	Leeming	1033.9	S	6	9	-0.7	-0.8	1031.2	S	3	8	3.1	3.0
17	Ronaldsway	1032.0	S	10	8	8.8	7.4	1030.7	S	12	8	10.2	10.0
18	Bridlington	1033.5	WSW	8	0	0.8	0.6	1030.8	WSW	8	8	4.9	4.6
19	Crosby	1033.1	SSE	6	4	4.2	3.2	1031.8	SSE	6	7	7.8	7.1
20	Valley	1032.2	S	13	8	9.1	7.6	1031.2	S	12	8	10.1	9.0
21	Waddington	1035.0	S	5	1	0.5	0.4	1032.3	SW	10	7	6.3	6.0
22	Shawbury	1034.0	ESE	2	8	4.3	3.7	1032.6	S	3	8	8.1	7.4
23	Weybourne	1035.3	SSW	7	0	0.2	0.1	1033.1	SSW	13	7	6.4	4.4
24	Bedford	1035.7	S	4	0	0.2	0.0	1034.0	SSW	3	8	3.8	3.6
25	Aberporth	1032.1	S	16	8	8.1	7.5	1032.0	SSE	10	7	9.3	8.6
26	Sennybridge	1034.0	NNW	2	8	6.5	6.2	1033.2	N	2	7	7.3	7.3
27	Wattisham	1035.9	S	3	0	0.8	-0.5	1034.6	SSW	6	8	4.8	3.3
28	Almondsbury	1034.5	ENE	2	0	4.2	3.8	1033.5	SE	4	8	8.6	8.2
29	Heathrow	1035.7	ENE	2	0	2.5	2.2	1034.6	S	4	8	7.5	5.5
30	Manston	1036.3	S	5	2	3.9	2.5	1035.5	S	3	1	7.1	3.4
31	Chivenor	1033.1	E	9	8	9.5	8.3	1032.4	ESE	7	8	11.3	10.5
32	Exeter	1033.2	SE	5	8	10.1	9.2	1032.6	ESE	7	8	10.9	10.4
33	Herstmonceux	1036.2	E	2	4	2.2	2.0	1035.0	SSW	5	2	8.7	4.6
34	Hurn	1034.3	ENE	3	8	6.3	6.0	1033.7	ESE	5	8	9.5	9.1
35	Camborne	1032.2	SSE	6	7	10.8	10.7	1031.8	S	7	8	11.3	10.3

Daily Weather Summary for Tuesday 25 December 2018

Selected European readings at (L) 0000 and (R) 1200 UTC

STATIONS		0000 UTC						1200 UTC					
NO	SITE	PRESS	WDIR	WSPD	CLOUD	TEMP	TDEW	PRESS	WDIR	WSPD	CLOUD	TEMP	TDEW
1	Murmansk	999.8	S	16	5	-10.3	-12.3	994.5	S	16	7	-10.1	-12.4
2	Helsinki	-	-	-	8	-	-	1004.0	WSW	10	8	0.5	0.5
3	Stockholm	1013.2	SW	6	-	-2.6	-3.8	1010.5	W	6	-	3.0	-0.4
4	Oslo	1015.3	N	2	-	-3.3	-4.3	1014.9	NNW	2	6	-1.5	-2.9
5	Reykjavik	1015.4	ESE	3	8	3.7	1.9	1001.4	E	10	8	7.1	5.0
6	Moscow	1012.5	N	2	8	-9.1	-10.6	1014.9	N	2	8	-8.6	-11.6
7	Kiev	1010.4	NNE	12	8	-3.3	-4.4	1011.4	N	10	8	-3.2	-5.9
8	Warsaw	1022.5	WNW	14	7	-0.9	-4.4	1020.8	W	10	8	0.8	-0.1
9	Berlin	1028.6	WNW	12	-	3.5	1.0	1027.5	WNW	14	-	5.6	2.4
10	De Bilt	1035.2	WSW	4	8	6.2	2.5	1034.5	WSW	6	8	6.5	3.0
11	Dublin	1030.7	SE	6	7	7.1	6.7	1029.5	SE	6	7	10.3	9.7
12	Cork	1029.6	SSE	8	8	9.9	9.8	1029.4	S	10	8	10.1	10.1
13	Sofia	1019.0	W	10	6	2.6	0.0	1024.2	W	6	6	-0.3	-4.4
14	Belgrade	1025.5	N	6	7	2.2	-0.2	1027.8	NNW	4	7	2.1	-4.8
15	Budapest	1025.8	NW	12	4	1.2	-5.7	1026.8	NW	6	8	2.6	-2.5
16	Prague	1031.0	N	4	-	0.8	-4.1	1030.5	W	6	8	3.4	-1.8
17	Munich	1035.5	WNW	6	8	2.2	0.4	1035.7	W	8	8	1.2	-2.0
18	Strasbourg	1036.5	N	6	-	2.4	0.3	1037.2	NE	4	-	2.6	-0.5
19	Paris	1036.0	-	0	-	2.4	0.6	1036.2	ESE	2	0	6.2	0.9
20	Jersey	1033.4	SE	10	8	9.8	9.8	1033.5	SE	11	8	8.8	8.0
21	Milan	1027.3	N	1	-	0.0	0.0	1028.2	W	6	0	5.7	2.6
22	Marseille	1025.6	NW	11	-	9.7	4.9	1030.0	WSW	4	-	12.1	6.4
23	Bordeaux	1032.3	-	0	8	10.4	10.1	1030.7	E	5	8	10.1	9.2
24	Rome	1020.3	NNE	8	4	10.9	7.4	1025.2	NNE	12	1	14.6	-1.1
25	Ajaccio	1021.7	NNE	6	-	8.7	7.5	1027.5	SSW	4	-	16.4	5.4
26	Barcelona	1027.6	N	8	1	10.0	6.7	1030.1	N	4	7	15.1	9.2
27	Majorca	1027.0	-	0	1	7.7	7.2	1028.7	ENE	11	6	16.8	9.2
28	Madrid	1030.8	N	5	3	3.0	2.4	1028.8	N	4	6	9.5	2.9
29	Lisbon	1026.7	-	-	-	10.8	7.2	1026.3	-	-	-	12.9	7.3
30	Athens	1013.5	-	0	-	13.3	11.7	1016.2	NNW	6	8	6.6	4.3
31	Malta	1020.4	WNW	11	0	15.3	11.7	1019.9	E	14	8	14.3	11.9
32	Gibraltar	1026.7	NNE	1	8	13.2	12.3	1027.7	ENE	14	7	15.6	12.2

Daily Weather Summary for Tuesday 25 December 2018

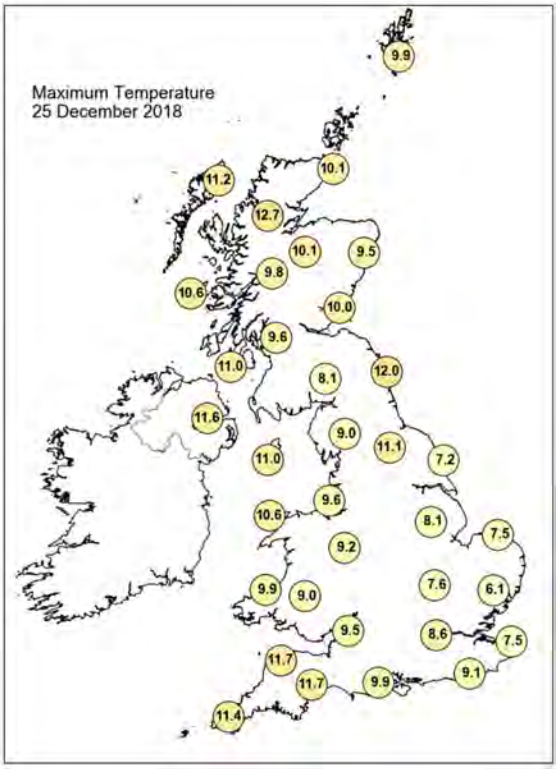

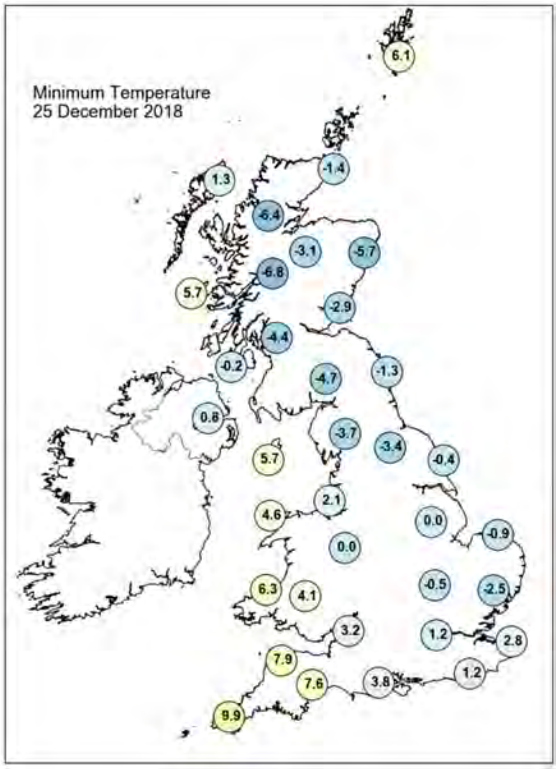

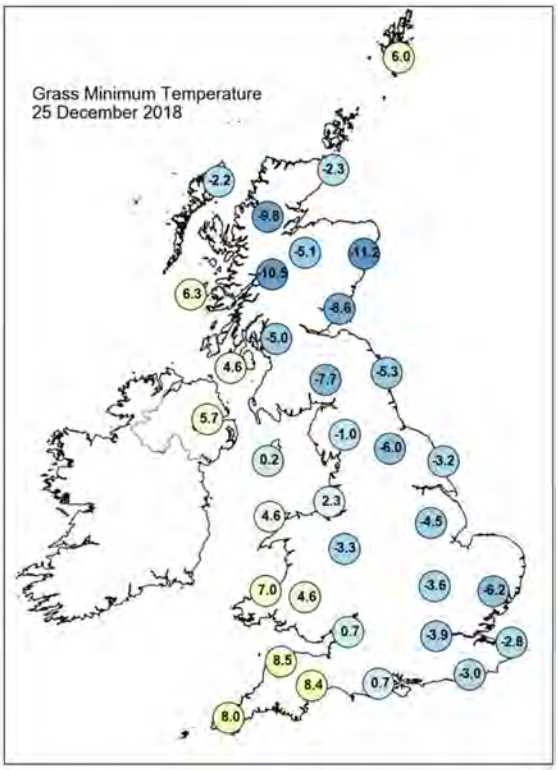

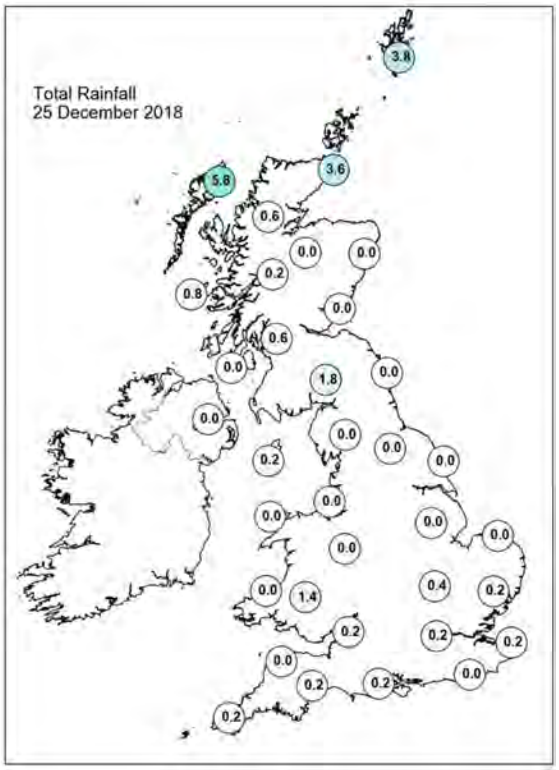

Daily Weather Summary for Tuesday 25 December 2018

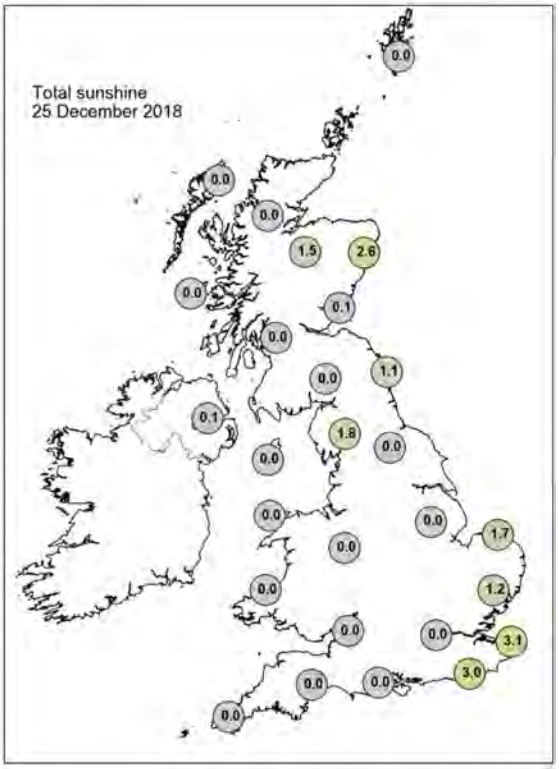

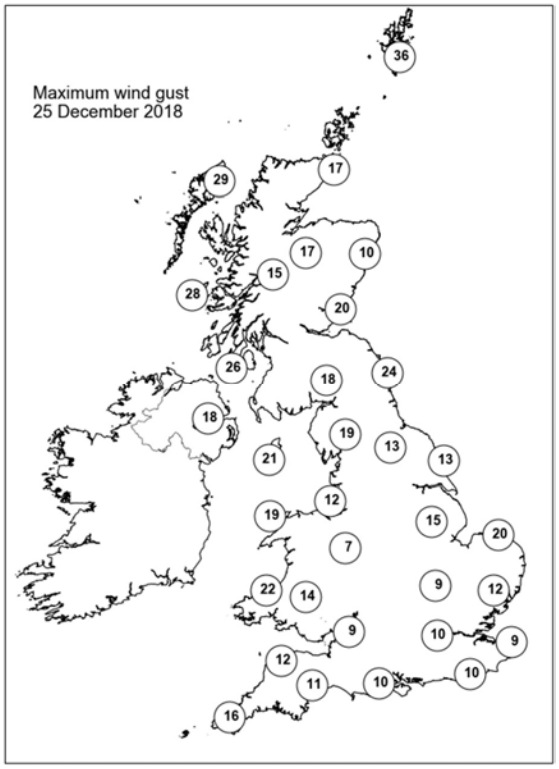

None of the selected stations observed a day of sleet or snow falling or non-zero snow depth at 0900 UTC.

Daily Weather Summary for Wednesday 26 December 2018

This day's summary created 02/01/2019 02:00

Summary of the UK Weather for Wednesday 26 December 2018

For many it was a cloudy night with some hill fog, mist and drizzle. Some low level fog developed in parts of southern and eastern England as well. Parts of north and northwest Scotland had some more persistent rain. Clear spells in the north east and allowed for a touch of frost. Elsewhere it was fairly mild.

Boxing Day was largely dry and cloudy across England and Wales, with some patchy drizzle at times, mainly over the hills. However, there was some brighter spells towards the far south of England during the afternoon. The best of any bright or sunnier spells were confined to eastern parts of Scotland and the far northeast. It was a mild day for many.

Daily Extremes

Highest Maximum	**12.9°C** Achnagart (Ross & Cromarty, 15mAMSL) also Tain Range (Ross & Cromarty, 4mAMSL)
Lowest Maximum	**6.9°C** Fyvie Castle (Aberdeenshire, 55mAMSL)
Highest Minimum	**10.4°C** Scilly: St Marys Airport (Isles Of Scilly, 31mAMSL)
Lowest Minimum	**-3.3°C** Santon Downham (Suffolk, 6mAMSL)
Lowest Grass Minimum	**-3.9°C** Durris (Kincardineshire, 107mAMSL)
Most Rainfall	**20.2mm** Achnagart (Ross & Cromarty, 15mAMSL)
Most Sunshine	**3.9hr** Slapton (Devon, 32mAMSL)
Highest Gust	**36Kt 41mph** Shap (Cumbria, 252mAMSL)
Highest Gust (mountain)	**63Kt 72mph** Cairngorm Summit (Inverness-shire, 1237mAMSL)
Greatest Snow Depth at 0900 UTC	No non-zero values

mAMSL refers to station elevation in metres above mean sea level

Daily Weather Summary for Wednesday 26 December 2018

North Atlantic and Europe analysis charts and satellite images at 0000 UTC

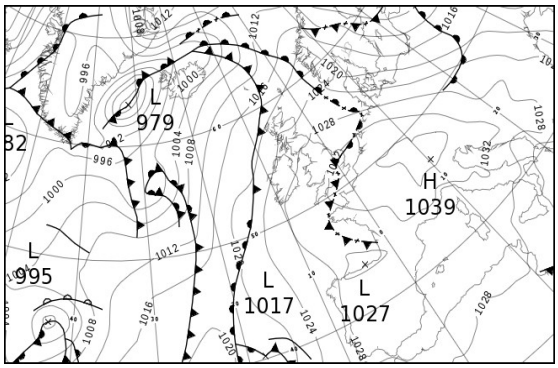



North Atlantic and Europe analysis charts and satellite images at 1200 UTC

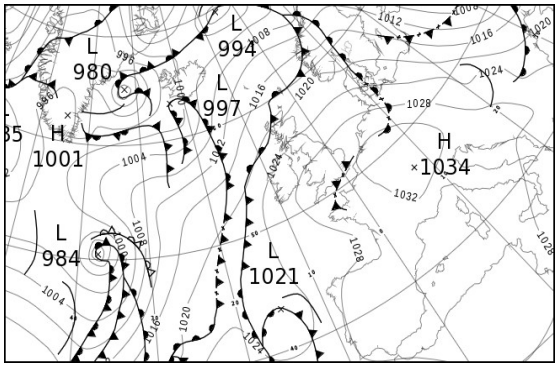



All satellite imagery copyright Met Office and EUMETSAT (European Organisation for the Exploitation of Meteorological Satellites). These show infra-red images from the geostationary MSG satellite. The rainfall rates are derived from both rain-radar and satellite data.

Daily Weather Summary for Wednesday 26 December 2018

UK satellite and rain-radar precipitation rates at (L) 0000 and (R) 1200 UTC



UK wind speed and direction at (L) 0000 and (R) 1200 UTC

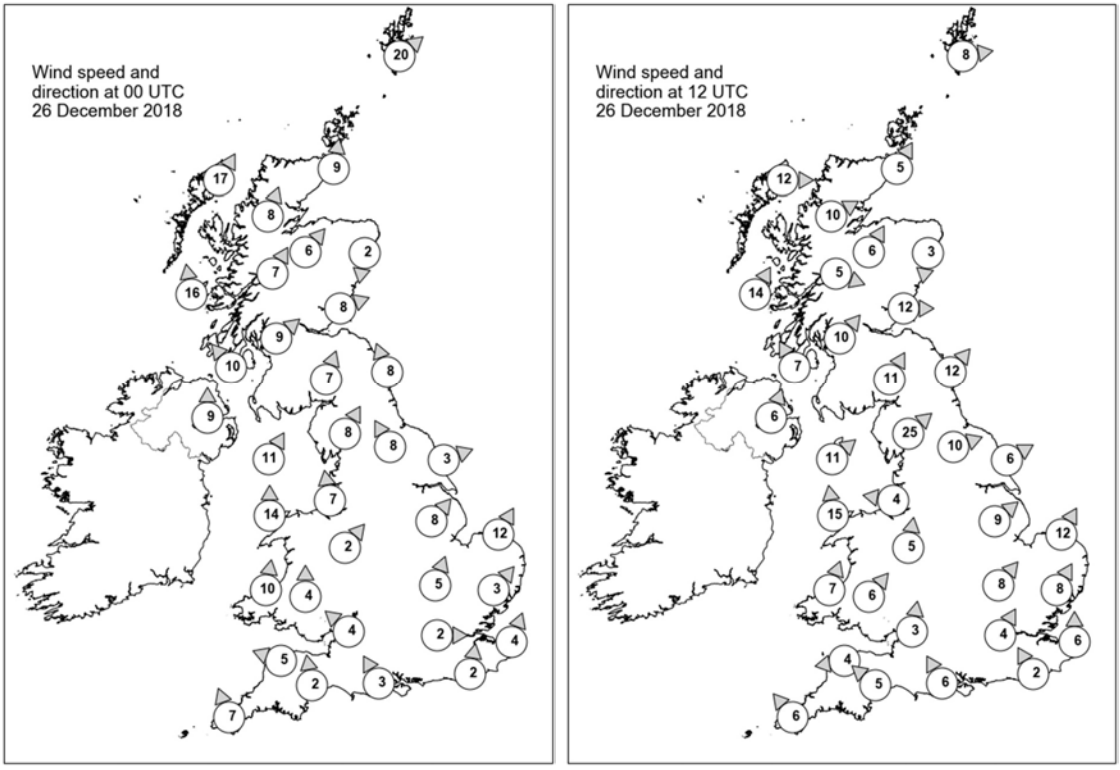

Daily Weather Summary for Wednesday 26 December 2018

Selected UK readings at (L) 0000 and (R) 1200 UTC

STATIONS		0000 UTC						1200 UTC					
NO	SITE	PRESS	WDIR	WSPD	CLOUD	TEMP	TDEW	PRESS	WDIR	WSPD	CLOUD	TEMP	TDEW
1	Lerwick	1019.5	SW	20	8	9.1	8.4	1018.0	W	8	8	8.4	8.1
2	Wick	1021.4	S	9	4	8.9	7.1	1019.1	SSW	5	8	10.2	9.2
3	Stornoway	1020.7	SSW	17	8	10.5	9.7	1019.4	W	12	8	9.1	8.4
4	Loch Glascarnoch	1022.7	SSW	8	7	10.9	8.2	1020.9	WSW	10	8	9.9	8.5
5	Aviemore	1023.4	SW	6	8	9.3	7.4	1021.4	SSW	6	7	10.0	8.1
6	Dyce	1024.0	N	2	8	2.8	2.7	1021.2	N	3	8	7.8	6.6
7	Tulloch Bridge	1025.5	SSW	7	7	8.9	7.7	1023.1	WNW	5	8	9.5	8.7
8	Tiree	1023.1	S	16	8	10.5	9.4	1022.1	SSW	14	8	10.3	9.5
9	Leuchars	1025.5	WSW	8	8	8.9	8.6	1023.0	W	12	5	10.3	8.8
10	Bishopton	1026.2	SW	9	8	9.2	8.9	1024.6	SW	10	8	9.4	8.1
11	Machrihanish	1025.1	SE	10	8	9.5	8.7	1024.2	SSE	7	8	10.2	8.8
12	Boulmer	1027.1	SSE	8	8	7.9	7.1	1024.4	SW	12	7	11.2	8.1
13	Eskdalemuir	1027.9	SSW	7	8	7.9	7.9	1026.3	SSW	11	8	8.4	8.0
14	Aldergrove	1026.5	S	9	6	9.6	8.4	1025.4	SSW	6	8	9.8	8.6
15	Shap	1029.0	SSW	8	8	8.2	7.8	1026.5	SW	25	3	9.0	7.6
16	Leeming	1029.2	SSE	8	6	8.5	7.6	1026.7	WSW	10	4	10.8	8.0
17	Ronaldsway	1028.2	SSW	11	8	10.8	9.8	1027.1	SW	11	7	11.2	10.0
18	Bridlington	1029.9	WSW	3	8	6.7	6.4	1026.9	WSW	6	3	8.6	8.3
19	Crosby	1029.8	S	7	8	9.1	8.0	1028.2	E	4	8	7.8	7.4
20	Valley	1029.2	S	14	7	10.4	9.9	1028.2	S	15	4	10.2	9.3
21	Waddington	1031.2	SW	8	8	7.9	7.5	1028.8	SW	9	8	8.9	8.8
22	Shawbury	1031.0	SW	2	8	7.8	7.8	1028.6	S	5	0	10.1	8.6
23	Weybourne	1031.7	SSW	12	8	7.1	6.3	1029.2	SSW	12	6	8.2	7.5
24	Bedford	1032.3	SSW	5	8	6.4	6.0	1030.0	SW	8	8	8.1	8.0
25	Aberporth	1030.7	S	10	8	9.4	9.4	1029.3	SSW	7	7	9.7	8.6
26	Sennybridge	1031.4	S	4	7	8.1	7.7	1029.8	SW	6	8	8.6	8.6
27	Wattisham	1032.9	SW	3	8	5.7	4.9	1030.5	SSW	8	8	7.4	6.8
28	Almondsbury	1031.7	SE	4	8	9.4	9.0	1029.9	S	3	8	10.4	8.7
29	Heathrow	1032.9	W	2	8	7.6	6.6	1030.8	SSW	4	8	9.4	7.7
30	Manston	1033.6	SSW	4	8	5.9	4.2	1031.5	S	6	8	8.0	6.5
31	Chivenor	1031.5	ESE	5	8	10.0	9.0	1029.7	E	4	8	10.3	8.6
32	Exeter	1031.6	S	2	8	10.0	9.4	1029.6	SE	5	8	10.8	8.6
33	Herstmonceux	1033.3	S	2	8	6.9	5.3	1031.3	SSE	2	8	8.5	6.1
34	Hurn	1032.2	SSE	3	8	9.5	9.1	1030.4	SSE	6	7	10.1	7.5
35	Camborne	1031.1	SSE	7	7	9.6	9.1	1029.1	SE	6	7	10.3	6.8

Daily Weather Summary for Wednesday 26 December 2018

Selected European readings at (L) 0000 and (R) 1200 UTC

STATIONS		0000 UTC						1200 UTC					
NO	SITE	PRESS	WDIR	WSPD	CLOUD	TEMP	TDEW	PRESS	WDIR	WSPD	CLOUD	TEMP	TDEW
1	Murmansk	996.1	SSW	6	6	-8.4	-9.3	999.7	SSW	10	8	-6.2	-7.9
2	Helsinki	-	-	-	1	-	-	-	-	-	7	-	-
3	Stockholm	1010.0	WNW	10	-	3.6	0.6	1014.6	W	6	-	3.5	0.6
4	Oslo	1016.9	ENE	4	-	-0.6	-3.9	1017.4	-	0	8	1.3	-0.9
5	Reykjavik	998.9	S	14	8	6.5	1.7	998.3	ESE	6	6	6.8	4.8
6	Moscow	1011.5	N	2	8	-7.9	-9.7	1000.7	SE	2	8	-5.3	-7.4
7	Kiev	1016.3	N	8	8	-4.5	-6.5	1007.9	WNW	10	8	0.8	0.0
8	Warsaw	1019.6	W	12	8	3.6	3.0	1018.3	W	14	7	4.8	2.5
9	Berlin	1026.7	W	12	-	5.9	1.8	1025.9	W	10	-	5.2	4.3
10	De Bilt	1033.2	SSW	8	8	3.7	1.1	1031.6	SSW	6	8	5.1	3.8
11	Dublin	1027.6	S	4	7	10.0	7.6	1026.2	SW	8	7	11.3	7.9
12	Cork	1028.6	S	8	8	10.0	10.0	1027.4	S	8	8	9.9	9.4
13	Sofia	1027.9	NW	4	3	-2.2	-5.1	1026.8	WNW	12	6	2.2	-3.7
14	Belgrade	1029.8	W	4	8	2.0	0.6	1028.3	W	8	8	4.8	0.6
15	Budapest	1027.8	WNW	8	4	3.9	-0.3	1025.9	WNW	12	5	5.2	-1.0
16	Prague	1031.2	WSW	6	-	2.2	-2.0	1029.1	W	6	8	3.3	-2.3
17	Munich	1036.4	-	0	2	-2.1	-2.7	1033.9	N	4	0	0.8	-2.8
18	Strasbourg	1035.8	S	5	8	0.1	-0.6	1034.6	WSW	2	8	-0.7	-1.4
19	Paris	1034.6	ENE	3	0	-0.8	-1.9	1032.4	E	3	7	-0.7	-1.3
20	Jersey	1032.2	ESE	7	4	5.3	4.4	1029.4	E	5	0	7.9	3.3
21	Milan	1032.3	N	2	7	0.9	0.9	1031.3	SSW	3	7	2.1	2.1
22	Marseille	1030.3	ESE	5	-	2.4	1.4	1030.4	WSW	4	8	9.0	5.0
23	Bordeaux	1029.0	NE	4	6	5.9	5.6	1027.4	ESE	7	-	10.0	6.0
24	Rome	1030.2	ENE	8	1	4.5	-1.5	1030.6	NNW	2	1	13.0	-2.0
25	Ajaccio	1030.8	NE	6	-	6.7	4.7	1030.7	WSW	3	-	15.0	6.3
26	Barcelona	1030.5	N	7	4	8.9	7.8	1029.8	NNE	3	7	13.7	9.9
27	Majorca	1030.8	NNW	2	6	6.9	6.6	1030.0	SW	2	-	17.5	11.3
28	Madrid	1031.7	NNW	3	8	3.6	1.8	1030.2	WNW	2	6	8.9	3.2
29	Lisbon	1027.3	-	-	-	11.0	9.0	1028.8	NNE	2	7	11.8	9.0
30	Athens	1021.5	NNE	8	-	6.3	1.2	1023.5	NNW	9	-	8.1	-1.7
31	Malta	1024.6	NW	7	7	11.6	8.0	1027.4	NE	9	4	13.2	3.7
32	Gibraltar	1028.9	ENE	21	8	15.8	11.6	1029.3	ENE	17	7	16.1	12.3

Daily Weather Summary for Wednesday 26 December 2018

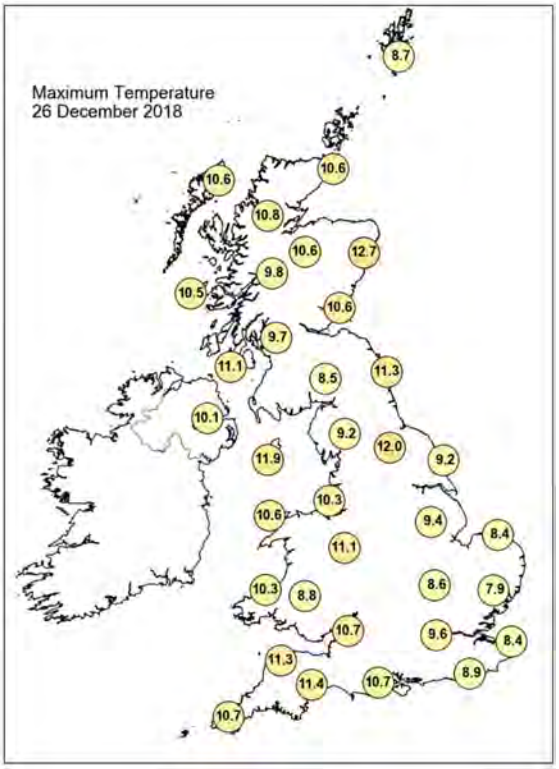

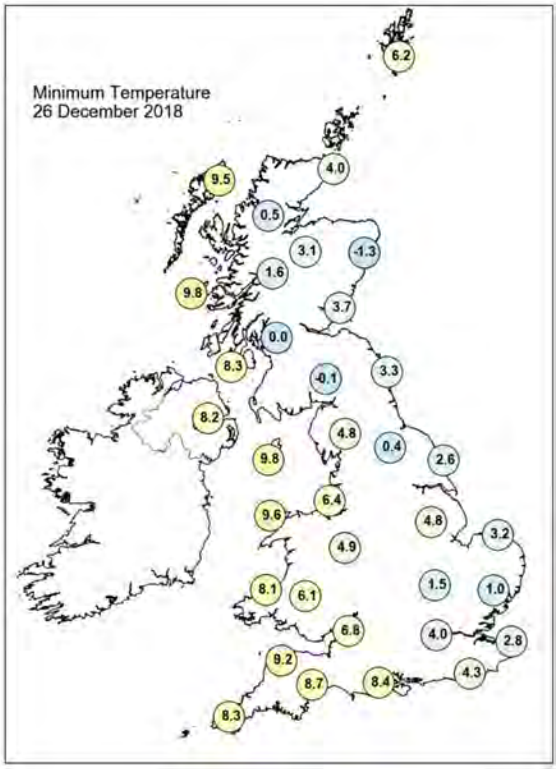

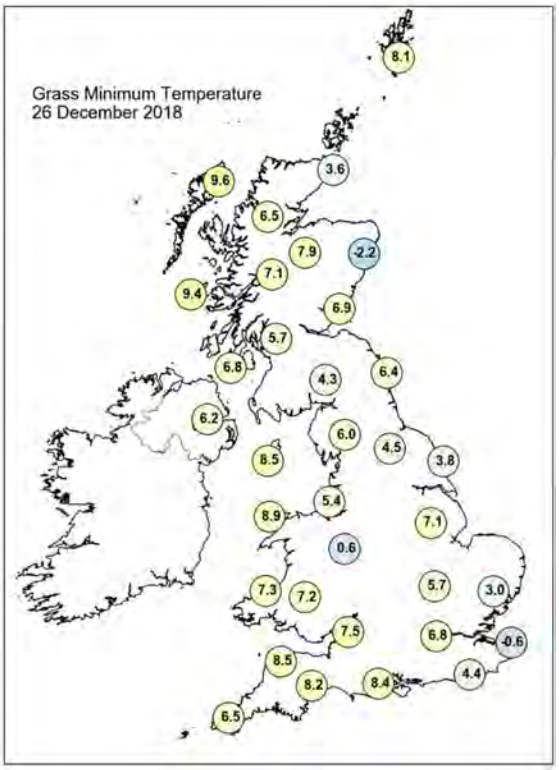

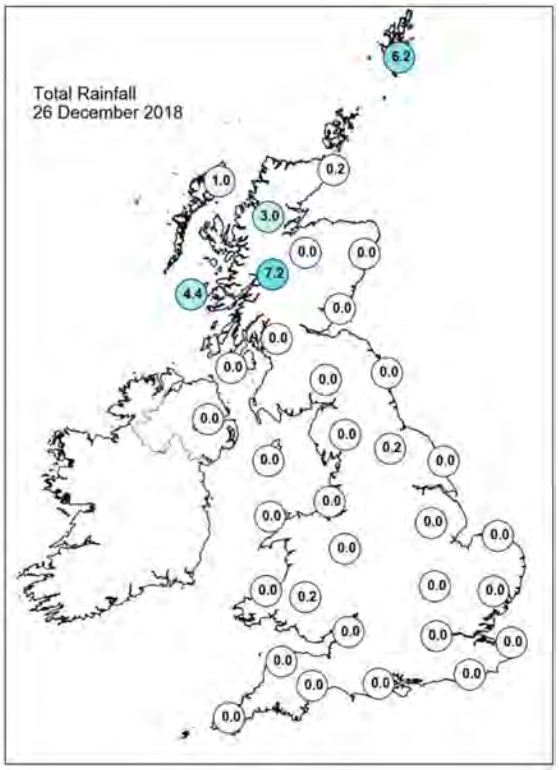

Daily Weather Summary for Wednesday 26 December 2018

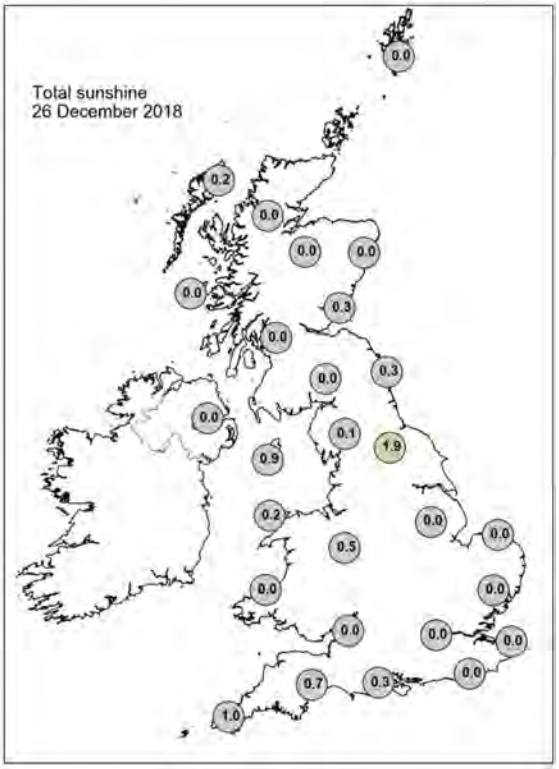

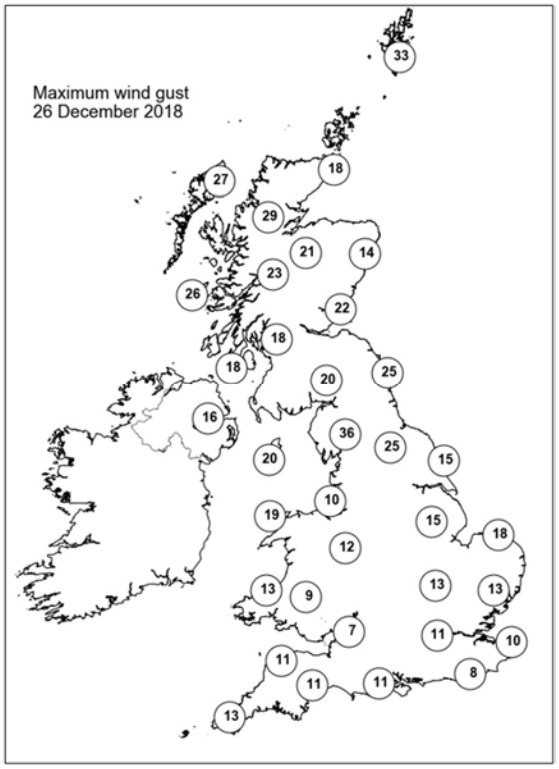

None of the selected stations observed a day of sleet or snow falling or non-zero snow depth at 0900 UTC.

Daily Weather Summary for Thursday 27 December 2018

This day's summary created 03/01/2019 14:40

Summary of the UK Weather for Thursday 27 December 2018

The early hours of Thursday were dry but rather cloudy for many. There were however some breaks in the cloud and where these occurred some mist and fog patches formed, especially across southern counties of England, and also Lincolnshire and Yorkshire. For many it was a fairly mild night, especially in northwest Scotland, but the southeast of England did see a local air frost.

Through the day the fog patches were slow to clear for some. It was mostly dry, with plenty of sunshine for the south and east. For Wales, Northern Ireland, western England and western Scotland it stayed rather grey and cloudy however, with some light rain and drizzle in western Scotland.

Daily Extremes

Highest Maximum	**13.2°C** Trassey Slievenaman (Down, 220mAMSL)
Lowest Maximum	**4.3°C** Yeovilton (Somerset, 20mAMSL)
Highest Minimum	**9.5°C** Achnagart (Ross & Cromarty, 15mAMSL)
Lowest Minimum	**-0.8°C** Frittenden (Kent, 38mAMSL)
Lowest Grass Minimum	**-5.7°C** North Wyke (Devon, 177mAMSL)
Most Rainfall	**17.2mm** Achnagart (Ross & Cromarty, 15mAMSL)
Most Sunshine	**6.1hr** Camborne (Cornwall, 87mAMSL)
Highest Gust	**34Kt 39mph** Sella Ness (Shetland, 7mAMSL)
Highest Gust (mountain)	**61Kt 70mph** Cairngorm Summit (Inverness-shire, 1237mAMSL)
Greatest Snow Depth at 0900 UTC	No non-zero values

mAMSL refers to station elevation in metres above mean sea level

Daily Weather Summary for Thursday 27 December 2018

North Atlantic and Europe analysis charts and satellite images at 0000 UTC

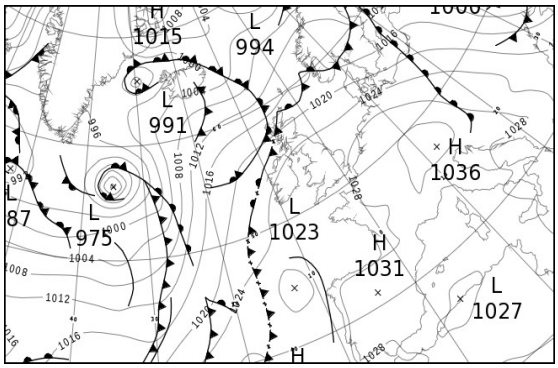



North Atlantic and Europe analysis charts and satellite images at 1200 UTC

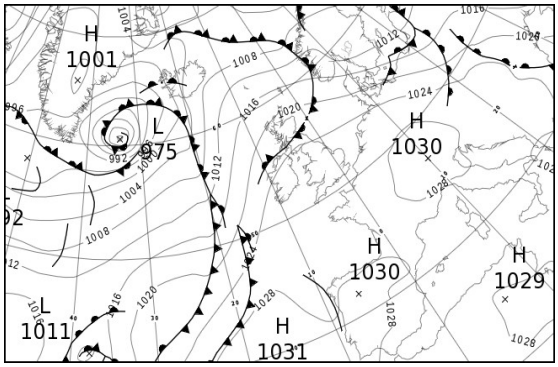

All satellite imagery copyright Met Office and EUMETSAT (European Organisation for the Exploitation of Meteorological Satellites). These show infra-red images from the geostationary MSG satellite. The rainfall rates are derived from both rain-radar and satellite data.

Daily Weather Summary for Thursday 27 December 2018

UK satellite and rain-radar precipitation rates at (L) 0000 and (R) 1200 UTC



UK wind speed and direction at (L) 0000 and (R) 1200 UTC

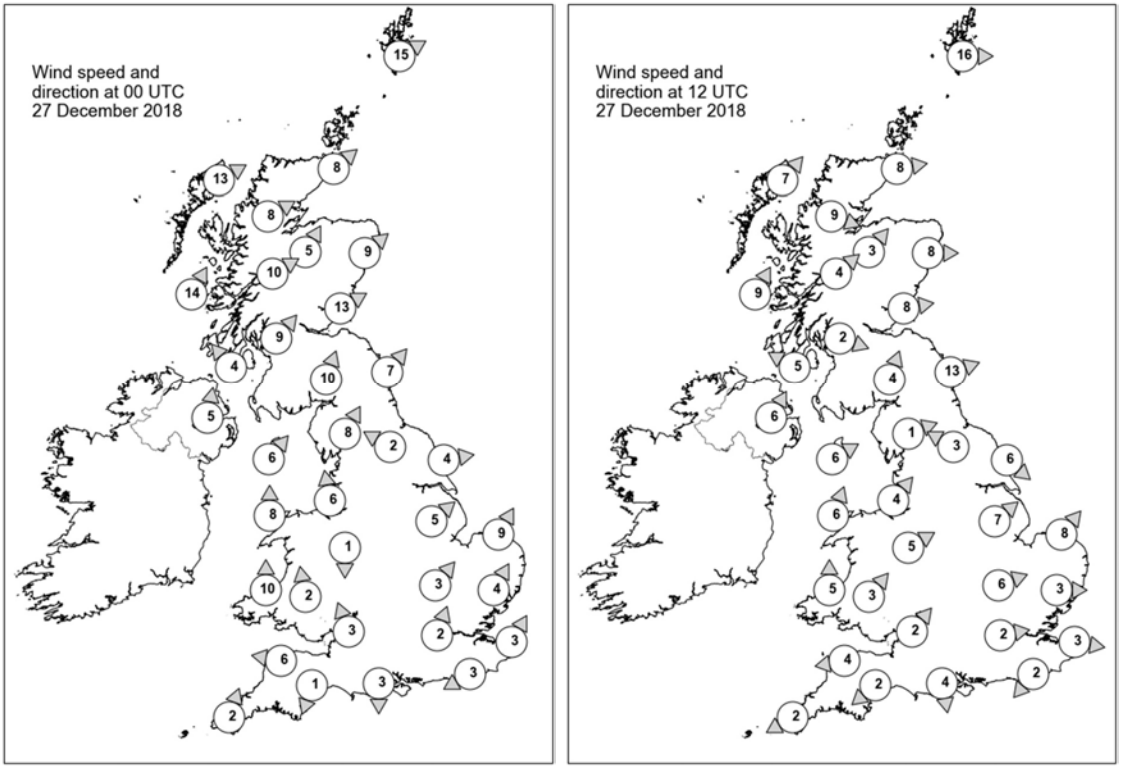

Daily Weather Summary for Thursday 27 December 2018

Selected UK readings at (L) 0000 and (R) 1200 UTC

STATIONS		0000 UTC						1200 UTC					
NO	SITE	PRESS	WDIR	WSPD	CLOUD	TEMP	TDEW	PRESS	WDIR	WSPD	CLOUD	TEMP	TDEW
1	Lerwick	1015.6	WSW	15	7	8.0	7.3	1016.4	W	16	7	8.0	5.7
2	Wick	1017.3	SW	8	8	8.7	6.7	1020.0	W	8	8	7.6	6.0
3	Stornoway	1017.4	WSW	13	8	9.6	8.2	1020.5	SW	7	8	8.3	6.5
4	Loch Glascarnoch	1019.3	WSW	8	8	9.3	7.8	1021.4	WNW	9	8	6.8	6.6
5	Aviemore	1020.3	SSW	5	5	8.5	7.1	1021.7	SW	3	0	7.7	6.1
6	Dyce	1020.1	SW	9	8	9.8	7.2	1020.7	W	8	0	10.3	5.7
7	Tulloch Bridge	1021.7	WSW	10	7	9.2	7.7	1023.1	SW	4	8	8.5	7.5
8	Tiree	1021.1	SSW	14	8	10.2	9.7	1022.0	SSW	9	8	10.0	9.6
9	Leuchars	1022.0	WSW	13	7	8.7	7.6	1021.8	W	8	0	10.2	8.0
10	Bishopton	1023.5	SW	9	8	9.1	8.3	1023.2	WNW	2	8	9.5	8.5
11	Machrihanish	1023.4	SE	4	8	9.5	8.0	1023.3	ESE	5	7	9.8	8.8
12	Boulmer	1023.7	SW	7	8	10.1	7.5	1022.9	WSW	13	0	10.4	6.3
13	Eskdalemuir	1024.7	SSW	10	8	7.8	7.5	1024.3	SSW	4	8	8.3	6.8
14	Aldergrove	1024.2	S	5	8	9.5	7.8	1024.4	SSW	6	7	9.4	8.3
15	Shap	1025.9	SSW	8	8	7.7	6.8	1025.0	WSW	1	8	8.3	6.1
16	Leeming	1025.3	ESE	2	7	4.0	3.8	1024.7	ESE	3	5	3.6	3.6
17	Ronaldsway	1024.9	SW	6	7	10.0	8.3	1024.8	WSW	6	8	10.2	8.7
18	Bridlington	1025.0	W	4	5	5.4	5.1	1024.2	NW	6	0	6.6	6.5
19	Crosby	1026.4	S	6	8	8.0	7.6	1025.6	SW	4	8	8.4	7.4
20	Valley	1026.1	S	8	8	9.6	9.1	1025.6	SSW	6	7	10.1	9.6
21	Waddington	1026.6	SW	5	8	7.9	7.5	1025.0	SW	7	7	8.1	7.7
22	Shawbury	1026.7	N	1	8	6.3	6.3	1025.9	WSW	5	8	8.3	8.0
23	Weybourne	1026.8	SSW	9	7	7.7	6.8	1025.0	SW	8	8	8.1	7.0
24	Bedford	1027.4	SW	3	8	7.4	6.7	1025.7	WSW	6	8	7.5	6.2
25	Aberporth	1026.6	S	10	8	8.1	7.8	1026.2	S	5	8	8.6	7.9
26	Sennybridge	1027.3	S	2	8	6.8	6.5	1026.8	SW	3	8	6.9	6.5
27	Wattisham	1027.8	SSW	4	8	6.2	5.9	1025.8	W	3	7	6.5	5.8
28	Almondsbury	1027.6	SSE	3	8	7.7	5.9	1026.3	SW	2	8	7.9	6.0
29	Heathrow	1027.8	SSW	2	8	4.8	3.8	1026.2	W	2	5	7.0	5.3
30	Manston	1028.2	SSW	3	8	3.2	2.4	1026.2	W	3	8	5.9	3.8
31	Chivenor	1027.0	E	6	0	6.4	5.6	1026.6	E	4	0	6.7	4.6
32	Exeter	1026.9	NNE	1	7	4.8	4.4	1026.4	NE	2	9	3.1	3.1
33	Herstmonceux	1027.7	ENE	3	8	2.8	2.5	1025.9	NE	2	7	7.0	5.3
34	Hurn	1027.2	N	3	8	2.8	2.5	1026.0	N	4	7	4.9	4.4
35	Camborne	1026.4	SSW	2	7	6.5	5.1	1026.1	ENE	2	1	9.6	8.1

Daily Weather Summary for Thursday 27 December 2018

Selected European readings at (L) 0000 and (R) 1200 UTC

STATIONS		0000 UTC						1200 UTC					
NO	SITE	PRESS	WDIR	WSPD	CLOUD	TEMP	TDEW	PRESS	WDIR	WSPD	CLOUD	TEMP	TDEW
1	Murmansk	1002.1	S	8	0	-7.8	-10.2	1002.0	S	10	5	-9.1	-11.5
2	Helsinki	1011.0	W	4	7	-2.1	-2.7	-	-	-	8	-	-
3	Stockholm	1011.8	WSW	2	-	2.3	-0.1	1010.0	-	0	-	1.0	0.7
4	Oslo	1014.1	NNE	4	-	0.0	-0.6	1011.7	-	0	8	1.3	0.6
5	Reykjavik	1003.6	S	5	5	3.7	1.7	1000.7	E	9	7	4.2	1.6
6	Moscow	1004.8	N	2	7	-7.6	-9.0	1010.8	NNW	2	6	-7.3	-9.8
7	Kiev	1009.2	NNW	10	7	0.9	-0.5	1015.5	N	6	8	0.6	-4.0
8	Warsaw	1021.4	W	10	8	2.2	0.6	1017.7	W	12	8	6.6	6.2
9	Berlin	1026.2	W	8	-	6.3	5.6	1023.6	W	8	-	5.3	3.8
10	De Bilt	1028.9	SSE	4	8	1.5	0.1	1026.1	SSW	2	8	3.5	-0.4
11	Dublin	1025.4	S	6	8	9.1	6.9	1025.3	WSW	4	8	9.3	7.7
12	Cork	1025.3	S	6	8	9.0	8.9	1025.9	SSW	6	8	9.2	9.1
13	Sofia	1025.7	W	10	7	1.4	-4.4	1026.6	W	6	7	1.2	-1.6
14	Belgrade	1027.7	W	4	8	1.4	-1.5	1028.1	W	4	6	4.8	1.5
15	Budapest	1026.2	WNW	6	0	2.8	-0.6	1025.5	NW	6	8	5.8	2.4
16	Prague	1029.3	WSW	6	-	3.2	0.8	1025.9	SW	6	7	6.3	2.2
17	Munich	1033.6	WSW	2	7	-3.3	-3.8	1028.9	NNE	2	8	1.0	-1.7
18	Strasbourg	1031.9	SSW	4	8	-1.0	-1.8	1029.1	SW	3	8	-0.6	-2.0
19	Paris	1029.0	ESE	3	9	-1.4	-1.8	1027.4	SSW	4	8	-0.7	-1.0
20	Jersey	1026.5	SSE	6	8	5.0	3.2	1025.6	SE	5	8	7.0	6.7
21	Milan	1028.3	N	2	9	0.0	0.0	1028.2	WSW	2	0	5.0	2.2
22	Marseille	1028.4	SW	2	-	4.1	2.9	1027.1	W	3	-	9.5	5.3
23	Bordeaux	1026.7	ESE	2	9	5.0	5.0	1026.6	SW	4	8	11.3	8.9
24	Rome	1028.7	NE	4	0	2.5	-0.4	1026.9	WNW	5	0	13.3	5.8
25	Ajaccio	1029.5	NE	7	-	4.7	1.7	1027.6	NW	2	8	12.8	5.9
26	Barcelona	1028.1	N	8	8	10.3	8.2	1027.1	N	4	4	13.1	7.7
27	Majorca	1028.5	N	3	4	6.5	6.2	1027.3	SW	4	7	15.9	9.2
28	Madrid	1031.0	NNW	1	0	1.7	1.1	1028.2	SW	2	4	7.8	3.6
29	Lisbon	1028.0	-	-	-	10.4	9.9	1028.5	NE	2	7	14.8	11.1
30	Athens	1024.0	N	2	-	3.6	-1.5	1023.2	NNW	6	4	10.0	-1.2
31	Malta	1027.9	W	2	5	8.7	3.2	1026.6	SW	5	1	14.6	3.4
32	Gibraltar	1027.7	NNE	8	0	13.0	10.4	1027.6	NNE	7	6	15.8	10.9

Daily Weather Summary for Thursday 27 December 2018

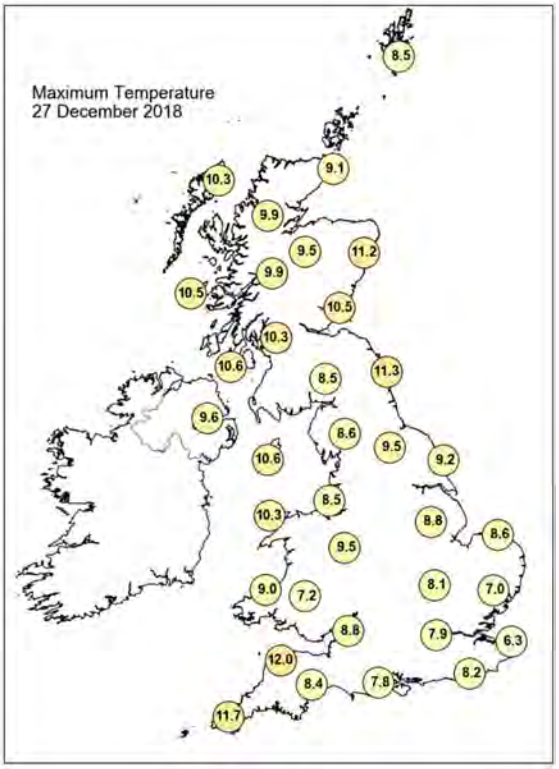

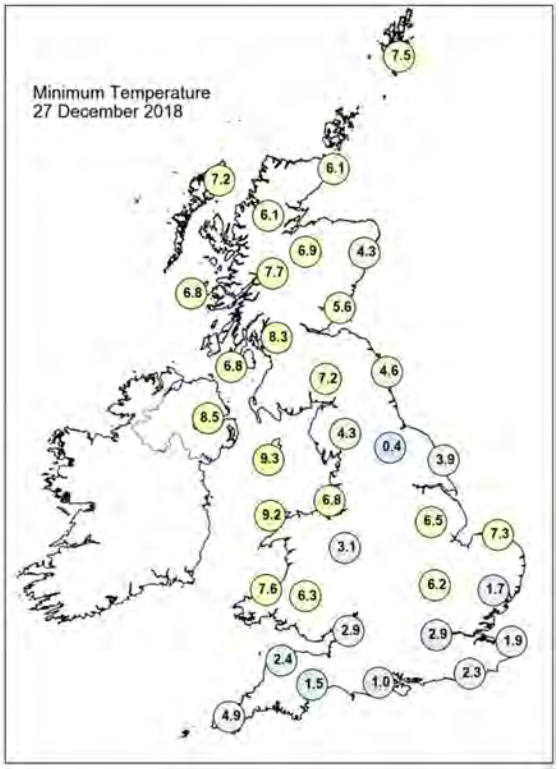

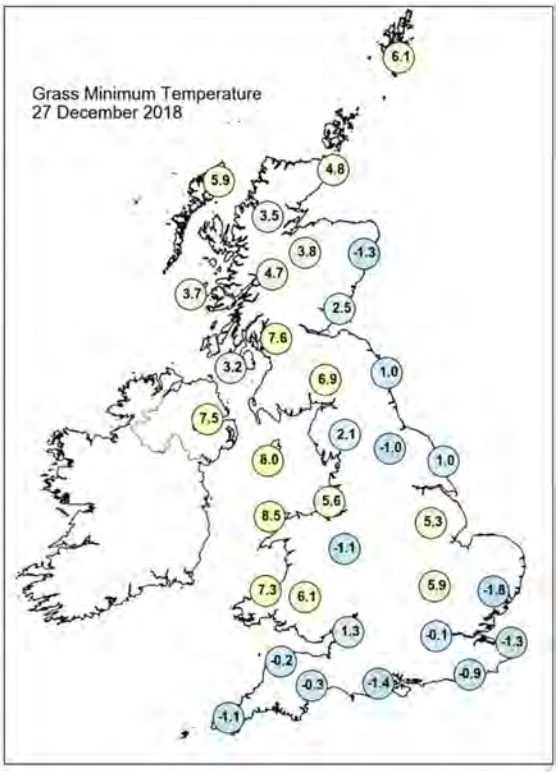

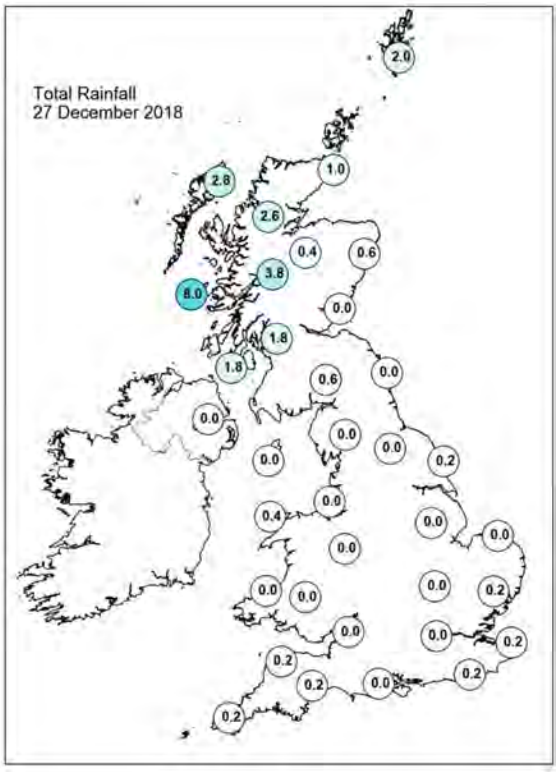

Daily Weather Summary for Thursday 27 December 2018

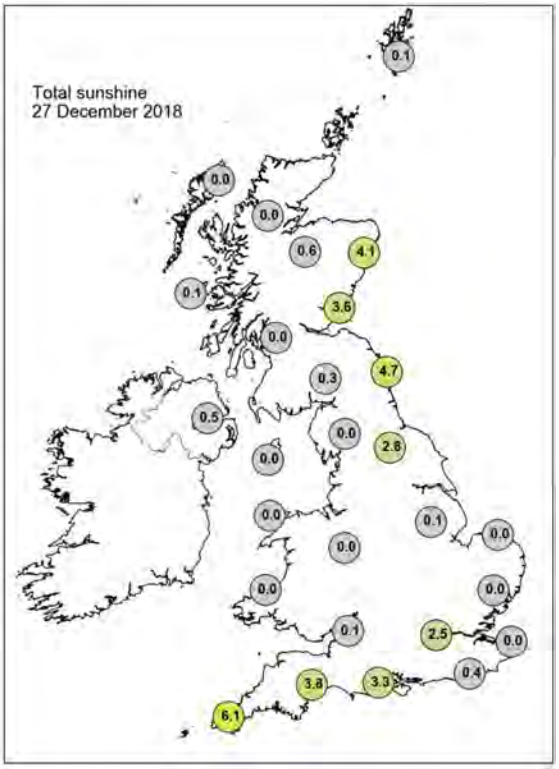

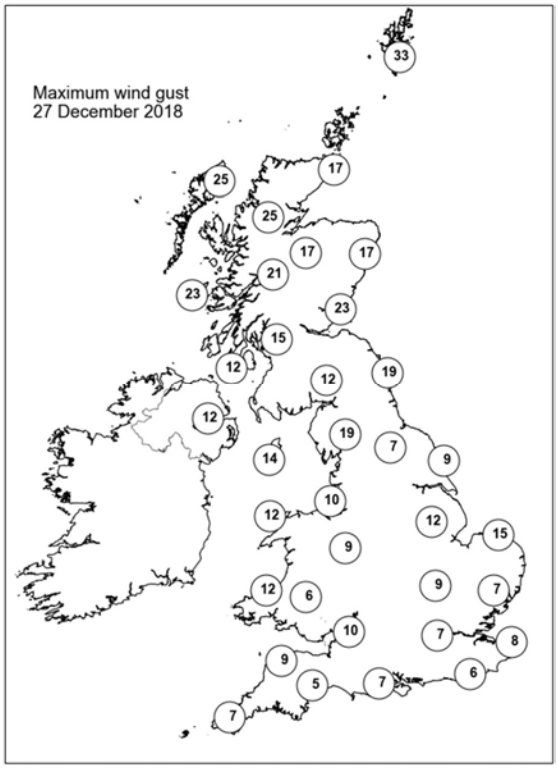

None of the selected stations observed a day of sleet or snow falling or non-zero snow depth at 0900 UTC.

Daily Weather Summary for Friday 28 December 2018

This day's summary created 04/01/2019 02:00

Summary of the UK Weather for Friday 28 December 2018

It was a mostly cloudy night across the UK, with some clear spells across southern counties of England. This allowed for a patchy frost and some fog or freezing fog patches to form, especially across southern England. Meanwhile, a frontal system brought cloud and outbreaks of rain across Scotland and parts of Northern Ireland during the early hours of the morning, with a freshening southwesterly breeze. It was a mild night across the north and west, but chilly under the clearer skies to the south.

Through the morning, the fog in the south was slow to lift. Plenty of sunshine developed across Scotland, with sunny spells for northern England, parts of Wales and Northern Ireland. Low cloud prevailed for many southern counties, with odd spots of rain and drizzle, and it was another mild day.

Daily Extremes

Highest Maximum	**12.9°C** Achnagart (Ross & Cromarty, 15mAMSL) also Murlough (Down, 12mAMSL) also Colwyn Bay (Clwyd, 36mAMSL)
Lowest Maximum	**8.2°C** Goudhurst (Kent, 85mAMSL)
Highest Minimum	**9.3°C** Logan Botanic Garden (Wigtownshire, 27mAMSL) also Killowen (Down, 4mAMSL)
Lowest Minimum	**-1.8°C** Goudhurst (Kent, 85mAMSL)
Lowest Grass Minimum	**-5.1°C** Virginstow, Beaworthy (Devon, 147mAMSL)
Most Rainfall	**25.0mm** Cluanie Inn No 3 (Ross & Cromarty, 223mAMSL)
Most Sunshine	**4.8hr** Durris (Kincardineshire, 107mAMSL)
Highest Gust	**39Kt 45mph** Sella Ness (Shetland, 7mAMSL)
Highest Gust (mountain)	**63Kt 72mph** Aonach Mor (Inverness-shire, 1130mAMSL)
Greatest Snow Depth at 0900 UTC	No non-zero values

mAMSL refers to station elevation in metres above mean sea level

Daily Weather Summary for Friday 28 December 2018

North Atlantic and Europe analysis charts and satellite images at 0000 UTC

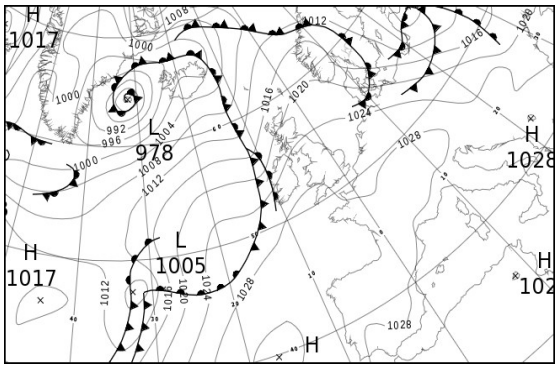



North Atlantic and Europe analysis charts and satellite images at 1200 UTC

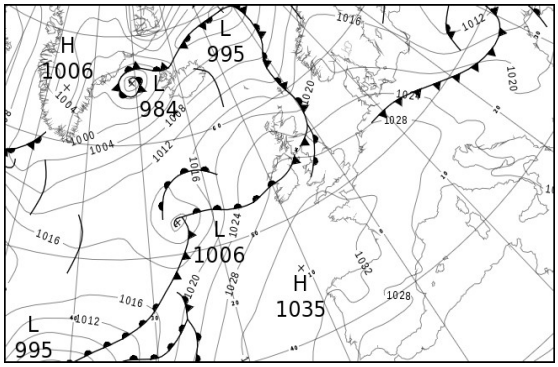

All satellite imagery copyright Met Office and EUMETSAT (European Organisation for the Exploitation of Meteorological Satellites). These show infra-red images from the geostationary MSG satellite. The rainfall rates are derived from both rain-radar and satellite data.

Daily Weather Summary for Friday 28 December 2018

UK satellite and rain-radar precipitation rates at (L) 0000 and (R) 1200 UTC



UK wind speed and direction at (L) 0000 and (R) 1200 UTC

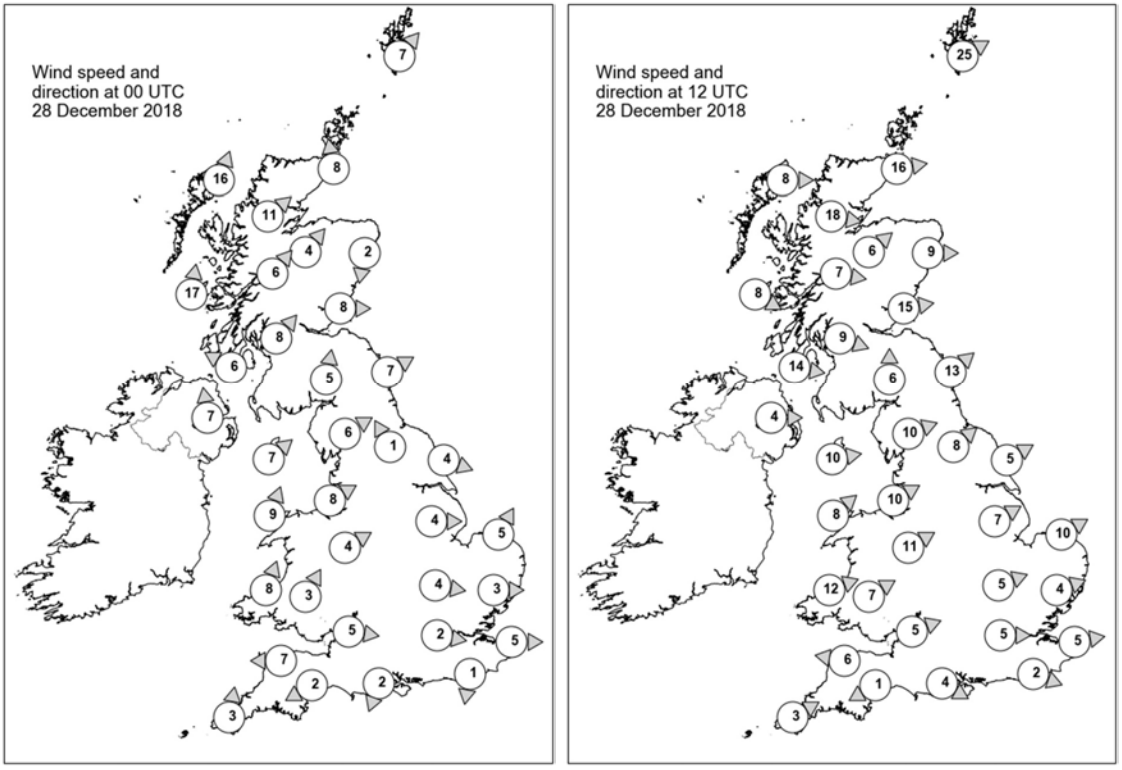

Daily Weather Summary for Friday 28 December 2018

Selected UK readings at (L) 0000 and (R) 1200 UTC

STATIONS		0000 UTC						1200 UTC					
NO	SITE	PRESS	WDIR	WSPD	CLOUD	TEMP	TDEW	PRESS	WDIR	WSPD	CLOUD	TEMP	TDEW
1	Lerwick	1018.3	SW	7	8	6.4	5.5	1013.8	WSW	25	8	9.1	8.6
2	Wick	1019.2	S	8	8	8.0	6.5	1019.4	W	16	7	8.9	8.2
3	Stornoway	1018.1	SSW	16	8	10.1	8.7	1022.8	W	8	5	7.8	3.9
4	Loch Glascarnoch	1020.0	SW	11	5	9.1	6.7	1022.9	W	18	7	6.9	6.4
5	Aviemore	1021.0	SW	4	7	8.6	6.2	1023.0	SW	6	4	9.0	4.2
6	Dyce	1022.0	N	2	4	2.6	2.1	1021.3	W	9	0	11.1	5.7
7	Tulloch Bridge	1022.3	SW	6	7	8.2	7.5	1025.4	W	7	8	7.8	4.3
8	Tiree	1020.3	S	17	8	9.5	9.1	1026.2	WNW	8	7	9.1	5.5
9	Leuchars	1022.4	W	8	8	9.0	8.3	1022.7	W	15	0	10.6	8.3
10	Bishopton	1023.2	SW	8	8	8.9	8.0	1025.6	WNW	9	3	9.0	5.1
11	Machrihanish	1022.6	ESE	6	8	9.4	8.1	1026.5	W	14	0	9.7	7.2
12	Boulmer	1024.0	WSW	7	7	9.1	6.3	1024.3	SW	13	0	11.0	7.7
13	Eskdalemuir	1024.8	S	5	8	7.2	6.9	1025.9	S	6	7	8.6	7.8
14	Aldergrove	1024.2	S	7	8	9.3	6.8	1028.2	W	4	7	9.6	7.7
15	Shap	1026.0	WSW	6	8	7.1	4.7	1026.9	WSW	10	7	9.3	7.6
16	Leeming	1025.5	SSE	1	8	6.1	5.2	1026.8	SW	8	5	10.2	7.6
17	Ronaldsway	1025.4	SW	7	7	10.2	8.0	1028.5	W	10	7	11.0	9.8
18	Bridlington	1025.2	WNW	4	8	6.7	5.9	1026.5	WSW	5	4	9.7	6.8
19	Crosby	1026.7	WSW	8	8	8.1	7.2	1028.8	WSW	10	8	9.7	8.2
20	Valley	1026.5	SSW	9	8	9.1	8.1	1029.8	SW	8	8	10.5	10.0
21	Waddington	1026.2	W	4	8	8.0	6.5	1028.4	WSW	7	7	9.1	6.5
22	Shawbury	1027.0	WSW	4	8	7.4	6.2	1029.2	WSW	11	8	9.8	7.5
23	Weybourne	1025.9	SSW	5	8	7.0	6.7	1028.4	WSW	10	7	8.7	6.0
24	Bedford	1026.6	W	4	8	7.6	6.5	1029.6	WSW	5	8	8.6	5.8
25	Aberporth	1027.8	SSW	8	8	6.4	4.7	1030.9	WSW	12	7	10.1	9.5
26	Sennybridge	1028.1	SSW	3	7	6.0	5.7	1031.6	WSW	7	9	6.6	6.6
27	Wattisham	1026.4	W	3	8	5.0	5.0	1029.5	WSW	4	8	7.6	6.6
28	Almondsbury	1027.8	W	5	8	7.3	6.2	1031.3	WSW	5	8	8.1	7.0
29	Heathrow	1027.1	W	2	8	5.2	4.5	1030.6	W	5	8	8.9	6.1
30	Manston	1027.0	W	5	5	1.3	1.1	1030.1	W	5	8	7.6	6.4
31	Chivenor	1028.4	E	7	0	2.5	1.9	1032.0	E	6	7	6.4	5.5
32	Exeter	1028.4	ENE	2	8	0.1	0.0	1032.0	ENE	1	6	5.0	4.9
33	Herstmonceux	1027.2	N	1	0	1.9	1.8	1030.6	WNW	2	8	6.7	6.1
34	Hurn	1027.7	NNE	2	8	-0.5	-0.6	1031.5	WNW	4	8	7.2	7.1
35	Camborne	1028.6	S	3	4	4.5	4.4	1032.4	WSW	3	8	10.5	9.2

Daily Weather Summary for Friday 28 December 2018

Selected European readings at (L) 0000 and (R) 1200 UTC

STATIONS		0000 UTC						1200 UTC					
NO	SITE	PRESS	WDIR	WSPD	CLOUD	TEMP	TDEW	PRESS	WDIR	WSPD	CLOUD	TEMP	TDEW
1	Murmansk	1004.2	S	8	7	-9.1	-10.2	1007.7	S	10	7	-11.3	-12.5
2	Helsinki	-	-	-	9	-	-	-	-	-	9	-	-
3	Stockholm	1010.9	-	0	-	-0.7	-0.8	1016.3	W	4	-	1.7	0.0
4	Oslo	1015.3	NNE	2	-	-2.5	-2.9	1019.0	-	0	5	-1.8	-2.4
5	Reykjavik	1000.3	S	9	3	2.9	-0.3	1003.6	SSW	9	5	2.4	-0.9
6	Moscow	1012.8	-	0	8	-8.1	-10.0	1013.6	-	0	8	-5.0	-6.4
7	Kiev	1015.1	WSW	2	8	0.3	-1.4	1010.5	NW	4	8	3.2	2.5
8	Warsaw	1016.6	W	12	8	5.4	4.7	1016.7	WNW	12	7	5.9	4.4
9	Berlin	1022.3	W	8	-	5.4	4.6	1023.8	WNW	10	-	7.1	5.3
10	De Bilt	1026.2	SW	2	4	-2.7	-3.1	1028.8	SSW	4	8	3.4	2.4
11	Dublin	1026.0	SSW	4	7	8.9	7.0	1029.3	WSW	6	8	10.5	9.6
12	Cork	1026.9	SSW	4	8	9.1	8.4	1030.3	SSW	8	8	10.5	10.4
13	Sofia	1027.7	-	0	7	1.0	-2.5	1022.2	W	4	5	5.2	0.1
14	Belgrade	1026.0	WSW	4	7	4.6	0.9	1023.1	W	2	8	8.1	3.0
15	Budapest	1023.5	WSW	6	3	3.9	1.9	1021.4	NW	8	7	7.5	2.4
16	Prague	1024.8	N	4	-	3.6	1.4	1025.4	N	4	7	5.8	-2.4
17	Munich	1028.0	WSW	2	8	-1.2	-1.9	1028.7	W	4	0	5.0	-3.7
18	Strasbourg	1028.5	S	2	8	-0.3	-1.1	1031.5	-	0	8	0.5	-1.3
19	Paris	1028.1	W	2	8	-0.4	-0.8	1031.8	N	2	8	0.9	-0.7
20	Jersey	1027.8	SW	1	4	5.0	4.7	1032.0	W	2	2	10.1	6.6
21	Milan	1026.0	N	1	-	-1.0	-1.0	1023.9	N	1	-	7.6	3.4
22	Marseille	1026.8	NNW	3	-	5.1	3.8	1026.1	WNW	10	-	8.4	4.6
23	Bordeaux	1028.8	NW	1	8	9.4	7.2	1031.2	W	4	8	12.9	8.2
24	Rome	1026.4	E	3	0	2.9	1.5	1025.2	NE	3	4	12.8	6.7
25	Ajaccio	1026.5	NE	4	8	10.0	6.2	1025.3	WSW	3	-	15.7	6.1
26	Barcelona	1027.3	N	10	7	7.6	5.6	1027.7	N	11	2	12.0	6.3
27	Majorca	1026.8	E	2	8	11.9	10.7	1026.7	NNE	1	7	15.3	10.9
28	Madrid	1029.8	N	3	0	1.1	0.6	1028.2	NNW	4	2	8.8	2.3
29	Lisbon	1028.5	-	-	-	13.3	11.7	1028.0	NE	2	1	17.2	12.9
30	Athens	1025.2	N	4	-	7.9	1.6	1022.0	NW	4	2	11.6	2.2
31	Malta	1026.7	NW	5	0	8.7	6.5	1024.9	NNW	7	3	14.5	7.2
32	Gibraltar	1026.6	WSW	3	0	11.9	10.8	1026.3	NE	8	7	14.9	12.0

Daily Weather Summary for Friday 28 December 2018

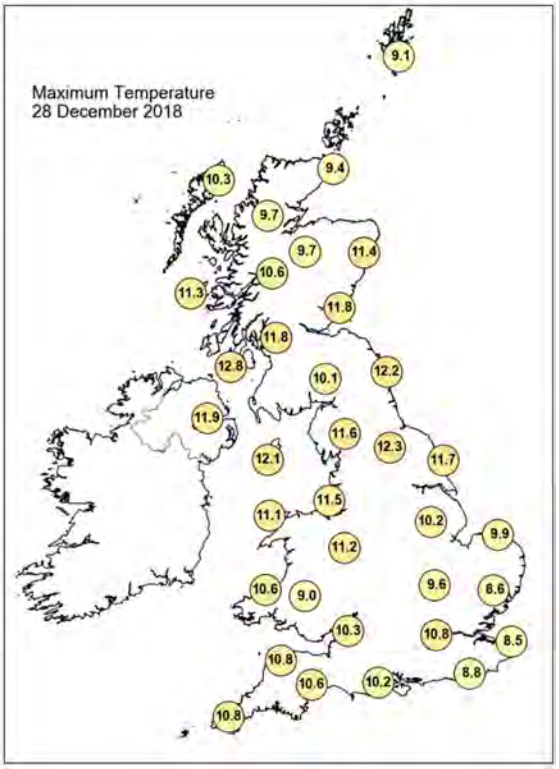

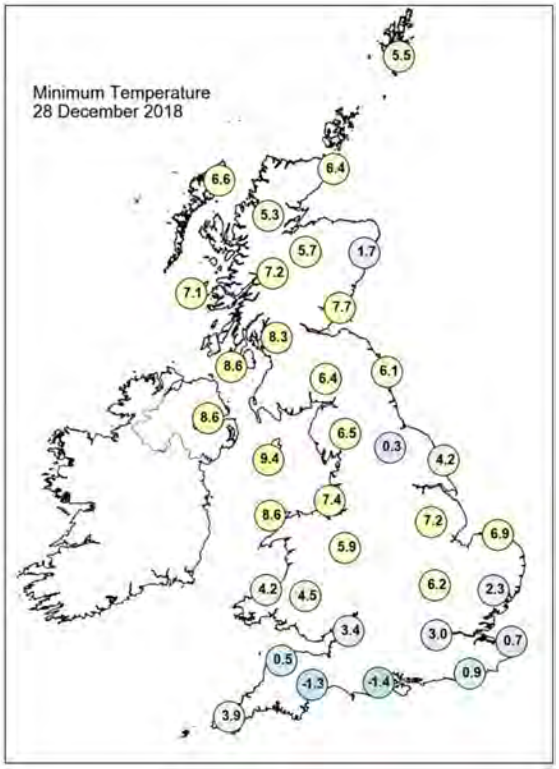

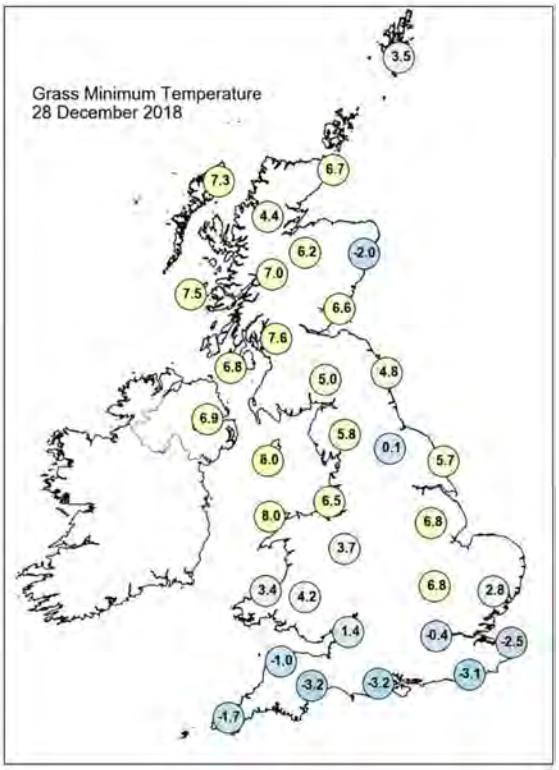

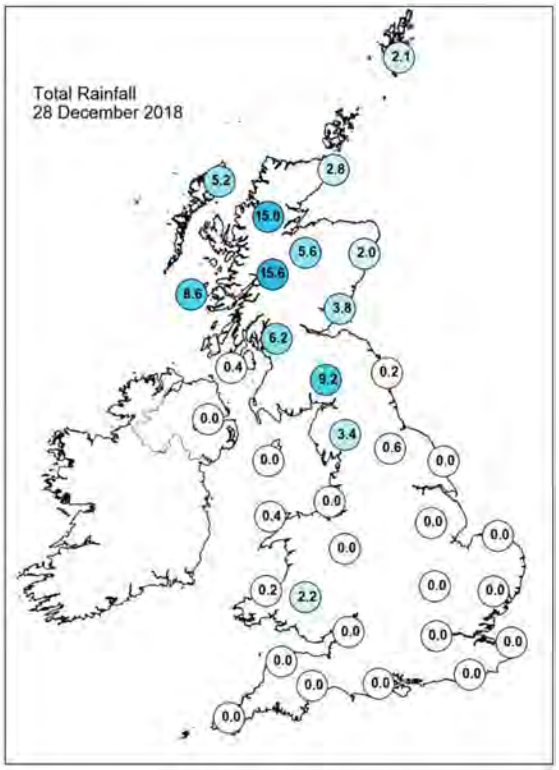

Daily Weather Summary for Friday 28 December 2018

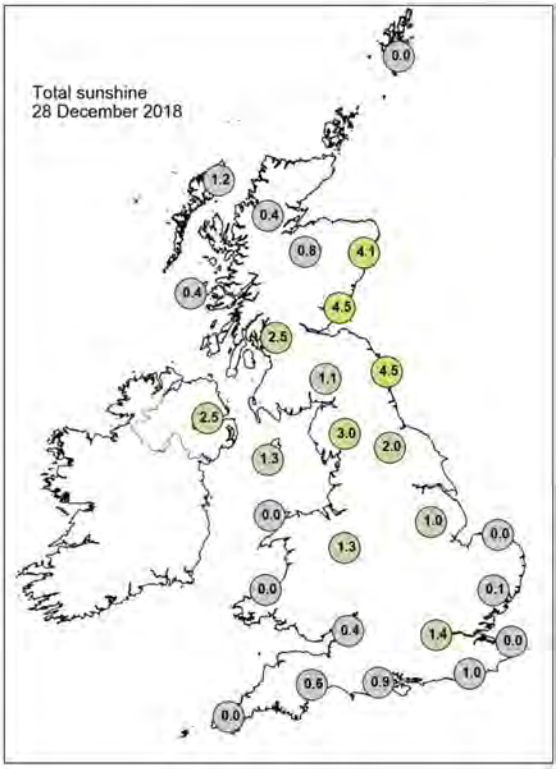

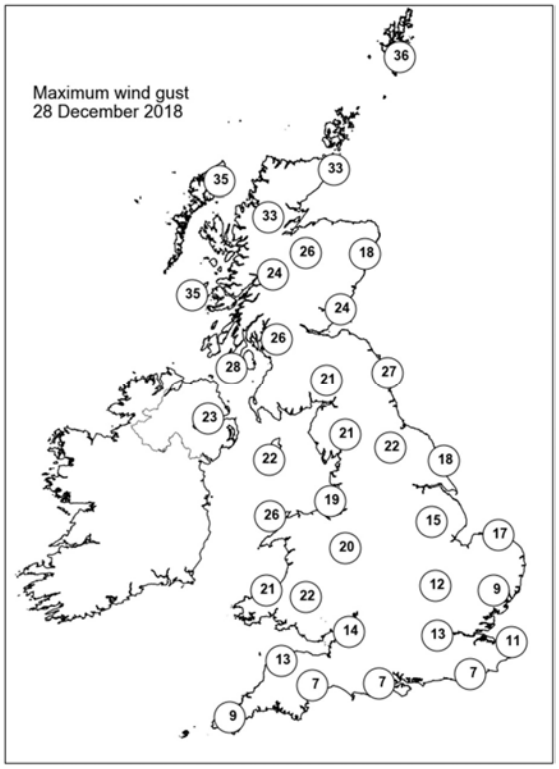

None of the selected stations observed a day of sleet or snow falling or non-zero snow depth at 0900 UTC.

Daily Weather Summary for Saturday 29 December 2018

This day's summary created 05/01/2019 02:00

Summary of the UK Weather for Saturday 29 December 2018

A band of cloud and rain moved southwards across Scotland, Northern Ireland and northern England overnight. Clearer skies, brisker winds and showers then followed into northwestern Scotland. Further south it was a mainly cloudy night with the odd spot of light rain or drizzle in the west at times, but most places remained dry. It was a largely mild and generally frost-free night. The outbreaks of light rain continued to move southwards into Wales, the Midlands and eventually southern counties of England during the day. It then became slow moving and remained here for the rest of the day, though much of the rain ceased and just cloud was left. Brighter skies followed in across the rest of the UK, with the best of the sunshine across the northeast. It was windy for a time, with gusts exceeding 50mph over the Pennines. Similar weather prevailed during the evening for many. It was a mild day for the time of year, with temperatures above average.

Daily Extremes

Highest Maximum	**14.1°C** Usk No 2 (Monmouthshire, 25mAMSL)
Lowest Maximum	**7.2°C** Lerwick (Shetland, 82mAMSL)
Highest Minimum	**10.7°C** Scilly: St Marys Airport (Isles Of Scilly, 31mAMSL)
Lowest Minimum	**-0.2°C** Aboyne No 2 (Aberdeenshire, 140mAMSL)
Lowest Grass Minimum	**-3.2°C** Balmoral (Aberdeenshire, 283mAMSL)
Most Rainfall	**12.4mm** Walney Island (Cumbria, 15mAMSL)
Most Sunshine	**4.3hr** Edinburgh, Gogarbank (Midlothian (in Lothian Region), 57mAMSL) also Baintown (Fife, 123mAMSL)
Highest Gust	**58Kt 67mph** Inverbervie No 2 (Kincardineshire, 134mAMSL)
Highest Gust (mountain)	**87Kt 100mph** Cairngorm Summit (Inverness-shire, 1237mAMSL)
Greatest Snow Depth at 0900 UTC	No non-zero values

mAMSL refers to station elevation in metres above mean sea level

Daily Weather Summary for Saturday 29 December 2018

North Atlantic and Europe analysis charts and satellite images at 0000 UTC

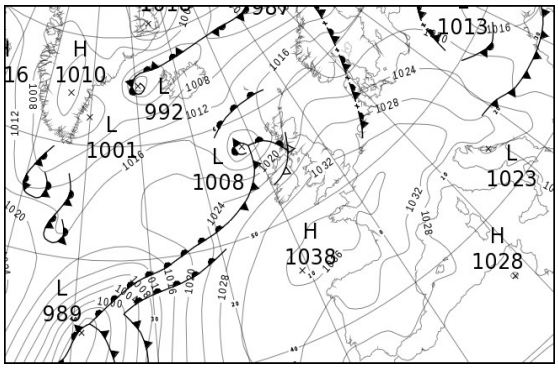



North Atlantic and Europe analysis charts and satellite images at 1200 UTC

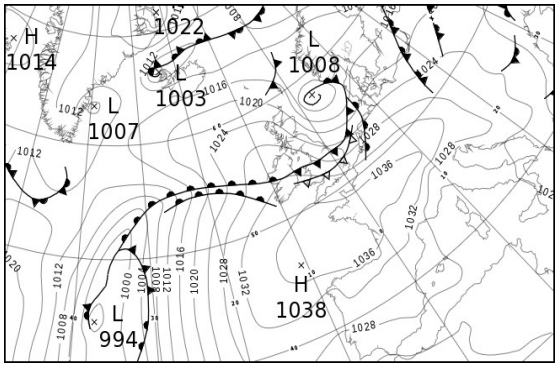



All satellite imagery copyright Met Office and EUMETSAT (European Organisation for the Exploitation of Meteorological Satellites). These show infra-red images from the geostationary MSG satellite. The rainfall rates are derived from both rain-radar and satellite data.

Daily Weather Summary for Saturday 29 December 2018

UK satellite and rain-radar precipitation rates at (L) 0000 and (R) 1200 UTC



UK wind speed and direction at (L) 0000 and (R) 1200 UTC

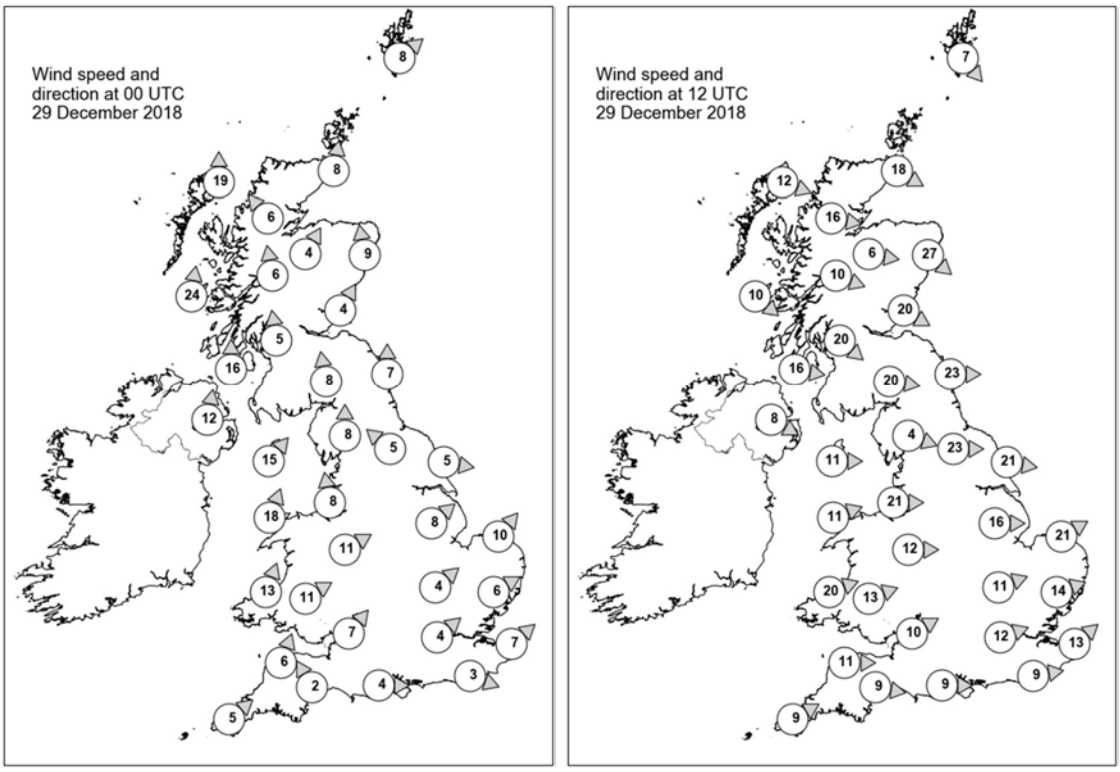

Daily Weather Summary for Saturday 29 December 2018

Selected UK readings at (L) 0000 and (R) 1200 UTC

STATIONS		0000 UTC						1200 UTC					
NO	SITE	PRESS	WDIR	WSPD	CLOUD	TEMP	TDEW	PRESS	WDIR	WSPD	CLOUD	TEMP	TDEW
1	Lerwick	1019.6	SW	8	8	6.6	5.1	1016.7	NW	7	7	5.7	4.3
2	Wick	1020.7	S	8	8	6.1	4.4	1020.4	WNW	18	8	7.0	6.2
3	Stornoway	1017.0	S	19	8	7.1	5.1	1024.7	WNW	12	4	7.7	4.5
4	Loch Glascarnoch	1021.0	SE	6	7	3.0	1.6	1024.6	W	16	8	5.9	5.1
5	Aviemore	1021.5	SSW	4	8	4.5	2.9	1023.4	W	6	2	7.7	2.9
6	Dyce	1021.6	S	9	8	4.8	2.6	1021.0	NW	27	4	7.4	4.0
7	Tulloch Bridge	1021.4	S	6	8	5.4	4.3	1026.0	WNW	10	6	7.0	4.7
8	Tiree	1017.3	S	24	8	10.6	10.2	1028.2	NW	10	8	9.1	5.5
9	Leuchars	1022.4	SSW	4	8	6.5	5.2	1021.9	WNW	20	0	10.6	3.4
10	Bishopton	1021.9	S	5	8	7.5	7.4	1025.5	NW	20	3	9.0	5.5
11	Machrihanish	1022.1	S	16	8	11.7	10.3	1028.0	W	16	8	9.8	6.5
12	Boulmer	1026.2	S	7	8	5.0	4.0	1021.8	W	23	0	11.5	4.4
13	Eskdalemuir	1024.9	S	8	8	7.1	6.9	1025.0	W	20	2	8.1	4.5
14	Aldergrove	1024.3	S	12	8	11.5	9.9	1030.4	WNW	8	8	9.3	6.0
15	Shap	1027.6	S	8	8	8.4	8.0	1027.5	WNW	4	4	9.9	4.7
16	Leeming	1028.5	SE	5	8	5.8	5.1	1024.7	W	23	1	11.2	6.7
17	Ronaldsway	1027.4	SW	15	7	10.8	9.8	1030.2	W	11	4	10.8	7.0
18	Bridlington	1029.3	W	5	0	3.7	3.4	1022.3	W	21	0	12.1	8.0
19	Crosby	1029.7	S	8	8	9.2	8.0	1029.5	W	21	0	10.4	9.1
20	Valley	1029.8	SSW	18	7	10.5	10.0	1031.5	WSW	11	2	11.6	10.3
21	Waddington	1030.9	SW	8	6	7.3	7.1	1025.5	W	16	5	12.6	7.8
22	Shawbury	1031.1	WSW	11	8	10.5	8.5	1029.1	W	12	0	12.3	9.5
23	Weybourne	1031.0	SW	10	8	8.1	7.0	1025.5	WSW	21	1	11.0	9.1
24	Bedford	1032.7	SW	4	7	6.7	6.3	1028.6	WSW	11	7	11.3	9.4
25	Aberporth	1032.1	SSW	13	8	9.7	8.4	1032.6	WSW	20	7	10.0	10.0
26	Sennybridge	1033.2	WSW	11	8	8.0	7.9	1032.4	WSW	13	8	9.3	9.3
27	Wattisham	1032.4	WSW	6	8	7.3	6.4	1027.8	WSW	14	7	10.2	8.8
28	Almondsbury	1034.0	SW	7	8	9.3	8.5	1032.3	WSW	10	8	11.0	10.0
29	Heathrow	1033.4	SW	4	8	8.8	7.4	1030.6	WSW	12	8	11.5	9.4
30	Manston	1033.3	SW	7	8	7.1	5.9	1030.0	SW	13	5	9.8	7.9
31	Chivenor	1034.5	SSW	6	7	8.8	6.3	1034.8	W	11	8	11.2	10.3
32	Exeter	1034.6	SSE	2	8	7.9	7.3	1033.6	W	9	8	11.4	-
33	Herstmonceux	1034.0	WNW	3	8	7.8	6.2	1031.8	W	9	8	10.2	8.6
34	Hurn	1034.2	W	4	8	8.7	7.7	1033.5	W	9	8	11.6	9.7
35	Camborne	1034.9	SW	5	8	9.7	8.7	1036.0	WSW	9	8	10.5	9.3

Daily Weather Summary for Saturday 29 December 2018

Selected European readings at (L) 0000 and (R) 1200 UTC

STATIONS		0000 UTC						1200 UTC					
NO	SITE	PRESS	WDIR	WSPD	CLOUD	TEMP	TDEW	PRESS	WDIR	WSPD	CLOUD	TEMP	TDEW
1	Murmansk	1001.8	SW	8	5	-4.6	-6.7	989.3	S	17	7	-2.8	-4.6
2	Helsinki	-	-	-	8	-	-	-	-	-	8	-	-
3	Stockholm	1017.5	-	0	-	-4.0	-4.1	1014.5	WNW	4	-	0.2	0.0
4	Oslo	1017.8	W	2	-	-2.9	-3.3	1014.7	SW	6	7	-1.7	-2.2
5	Reykjavik	1006.8	SW	14	7	2.0	-0.1	1014.4	SSW	9	7	2.0	-0.9
6	Moscow	1018.2	ENE	2	8	-5.1	-6.6	1021.5	SSE	2	0	-6.8	-11.0
7	Kiev	1013.3	N	2	8	2.6	2.1	1019.9	NE	6	8	-1.2	-1.9
8	Warsaw	1022.5	WNW	8	7	4.2	3.3	1023.7	W	8	8	4.2	1.9
9	Berlin	1027.2	W	8	-	6.1	5.0	1025.6	W	6	-	6.3	5.5
10	De Bilt	1031.4	SSW	2	8	5.4	4.6	1028.0	SW	10	8	7.8	7.0
11	Dublin	1027.9	SW	12	7	11.6	9.6	1031.8	W	10	7	10.2	8.3
12	Cork	1031.6	SW	10	8	9.5	9.5	1033.7	WSW	6	8	10.4	10.2
13	Sofia	1021.2	W	8	6	5.3	0.3	1022.6	W	6	8	4.0	-1.9
14	Belgrade	1024.4	WNW	4	7	5.5	2.5	1026.8	W	6	7	5.7	1.8
15	Budapest	1024.0	NW	10	5	5.2	1.7	1025.9	NW	8	3	8.5	1.4
16	Prague	1029.3	N	4	-	3.4	0.3	1029.8	WSW	6	7	3.1	-0.2
17	Munich	1033.1	W	4	1	-0.1	-3.2	1035.1	WSW	8	8	1.1	-1.7
18	Strasbourg	1035.1	WSW	4	8	1.2	-0.4	1036.0	S	5	8	2.5	-0.4
19	Paris	1036.2	WSW	3	8	0.8	0.2	1036.9	S	3	8	3.8	1.7
20	Jersey	1035.3	NW	2	8	8.3	7.2	1035.8	W	9	8	10.2	9.5
21	Milan	1025.6	S	1	-	0.7	0.7	1025.7	WSW	3	0	9.3	2.5
22	Marseille	1027.1	SE	3	-	1.5	0.5	1027.6	NW	6	-	9.7	3.0
23	Bordeaux	1034.5	N	4	-	3.6	2.0	1036.5	NNE	6	8	0.7	0.0
24	Rome	1026.0	E	4	0	4.6	3.0	1025.8	ENE	3	0	11.9	5.4
25	Ajaccio	1026.4	NE	6	-	6.6	4.4	1026.2	SW	3	-	15.7	7.7
26	Barcelona	1028.9	N	14	1	6.7	4.4	1028.7	N	10	1	11.0	5.4
27	Majorca	1028.3	-	0	5	8.1	7.7	1028.5	WSW	2	2	16.8	8.0
28	Madrid	1030.9	E	3	0	5.0	3.3	1029.3	NNE	6	0	11.3	3.4
29	Lisbon	1028.0	-	-	-	13.2	8.2	1027.5	-	-	-	12.9	6.7
30	Athens	1020.5	NNE	2	-	6.6	3.4	1019.2	NNW	5	1	15.0	3.2
31	Malta	1025.3	NW	4	1	8.6	6.4	1024.7	WNW	7	1	15.9	5.6
32	Gibraltar	1025.9	E	18	1	15.7	7.8	1024.3	E	23	6	15.9	10.0

Daily Weather Summary for Saturday 29 December 2018

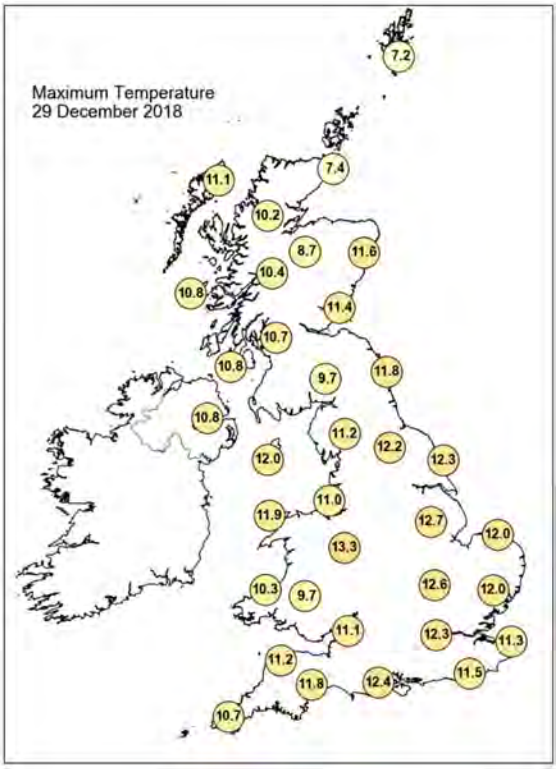

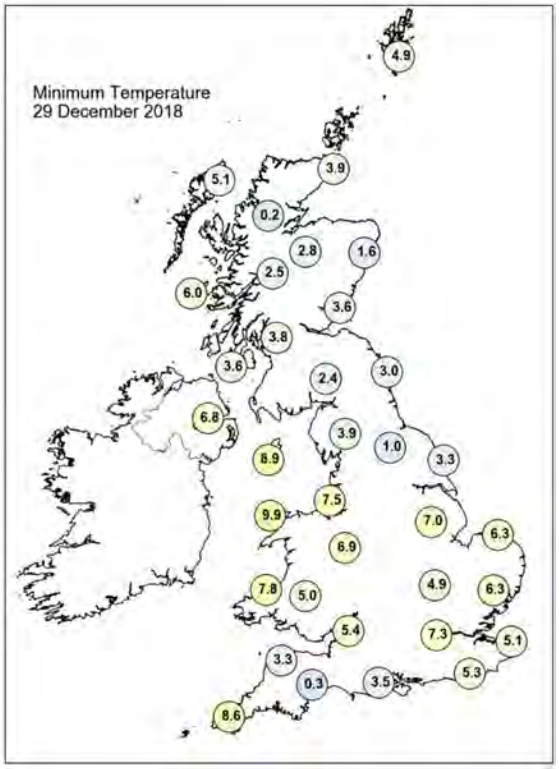

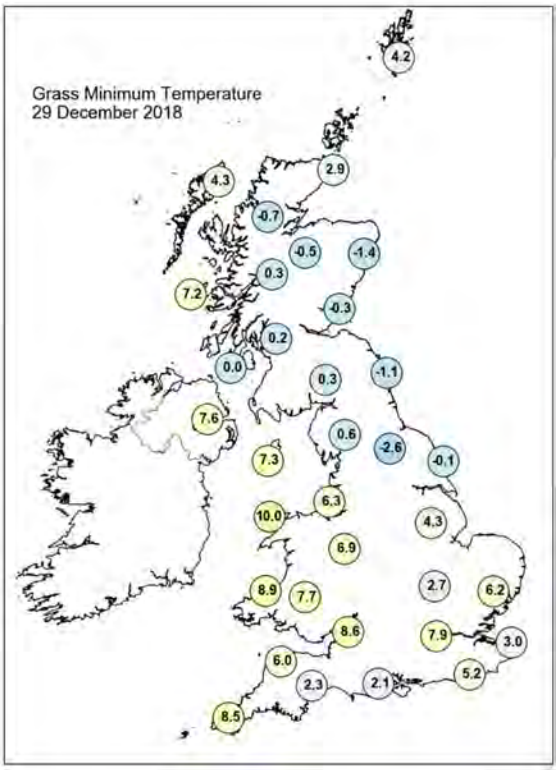

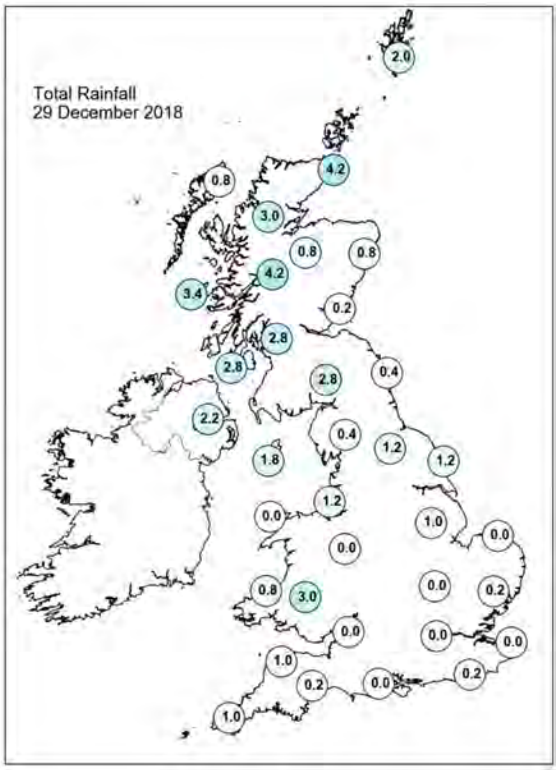

Daily Weather Summary for Saturday 29 December 2018

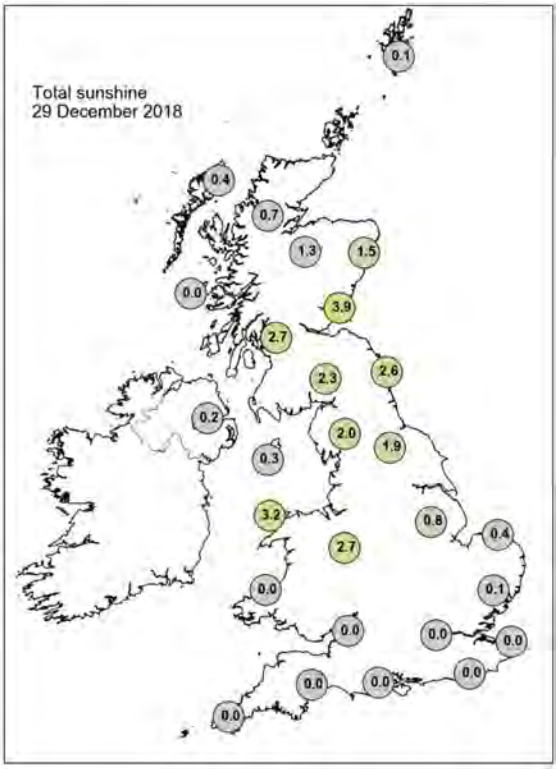

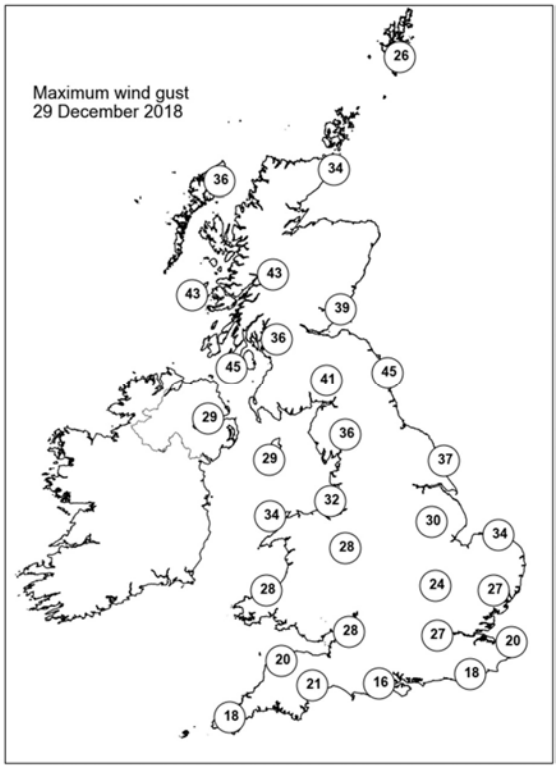

None of the selected stations observed a day of sleet or snow falling or non-zero snow depth at 0900 UTC.

Daily Weather Summary for Sunday 30 December 2018

This day's summary created 06/01/2019 02:00

Summary of the UK Weather for Sunday 30 December 2018

During the early hours of Sunday morning rain spread eastwards across Scotland and northern England, becoming lighter and patchier as the hours went on. It was breezy across Scotland too, but the winds eased a little as morning broke. Elsewhere, it was a mild and cloudy picture with a few clear spells as well. The cloud was low enough and thick enough to give fairly extensive hill fog in western areas as well as some light drizzle. Under clear spells a few areas of fog developed as well. This led to a rather murky start to the day, but the cloud gradually lifted and broke in some places to give a few brighter spells. Most places remained dry, but the cloud remained thickest in the west, so further outbreaks of drizzle fell across western hills. Temperatures were above average across all parts of the UK during Sunday.

Daily Extremes

Highest Maximum	**13.3°C** Topcliffe (North Yorkshire, 25mAMSL)
Lowest Maximum	**7.8°C** Tredegar, Bryn Bach Park No 2 (Gwent, 360mAMSL)
Highest Minimum	**9.8°C** Scilly: St Marys Airport (Isles Of Scilly, 31mAMSL)
Lowest Minimum	**-0.8°C** Topcliffe (North Yorkshire, 25mAMSL)
Lowest Grass Minimum	**-2.9°C** Santon Downham (Suffolk, 6mAMSL)
Most Rainfall	**12.0mm** Achnagart (Ross & Cromarty, 15mAMSL)
Most Sunshine	**4.0hr** Whitby (North Yorkshire, 41mAMSL)
Highest Gust	**45Kt 52mph** Lerwick (Shetland, 82mAMSL)
Highest Gust (mountain)	**79Kt 91mph** Cairngorm Summit (Inverness-shire, 1237mAMSL)
Greatest Snow Depth at 0900 UTC	No non-zero values

mAMSL refers to station elevation in metres above mean sea level

Daily Weather Summary for Sunday 30 December 2018

North Atlantic and Europe analysis charts and satellite images at 0000 UTC

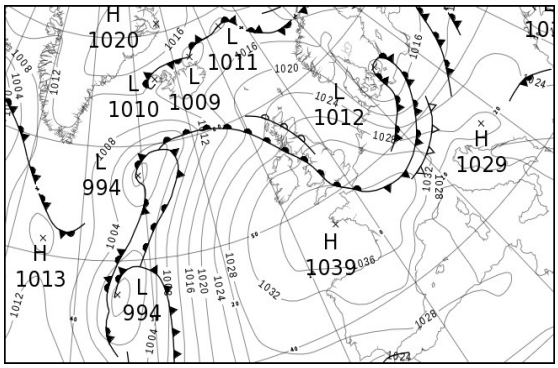



North Atlantic and Europe analysis charts and satellite images at 1200 UTC

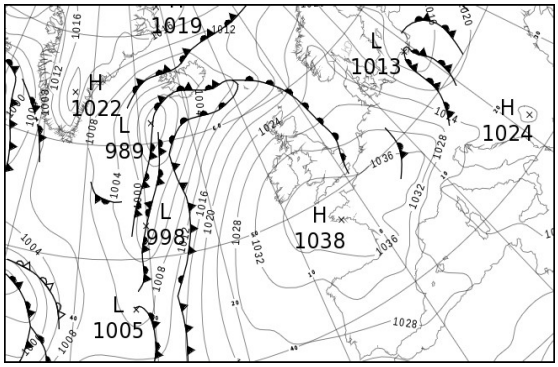



All satellite imagery copyright Met Office and EUMETSAT (European Organisation for the Exploitation of Meteorological Satellites). These show infra-red images from the geostationary MSG satellite. The rainfall rates are derived from both rain-radar and satellite data.

Daily Weather Summary for Sunday 30 December 2018

UK satellite and rain-radar precipitation rates at (L) 0000 and (R) 1200 UTC

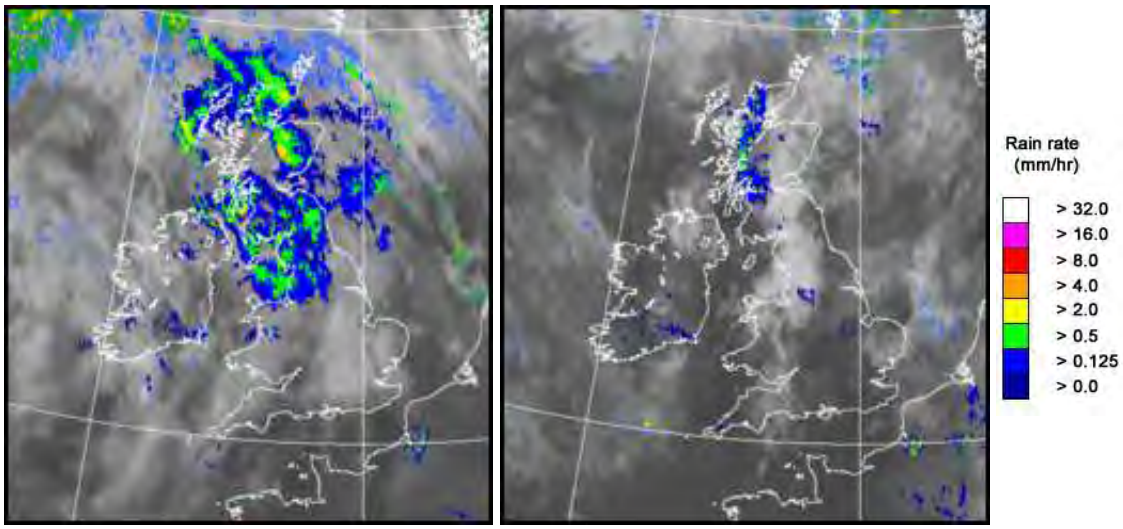

UK wind speed and direction at (L) 0000 and (R) 1200 UTC

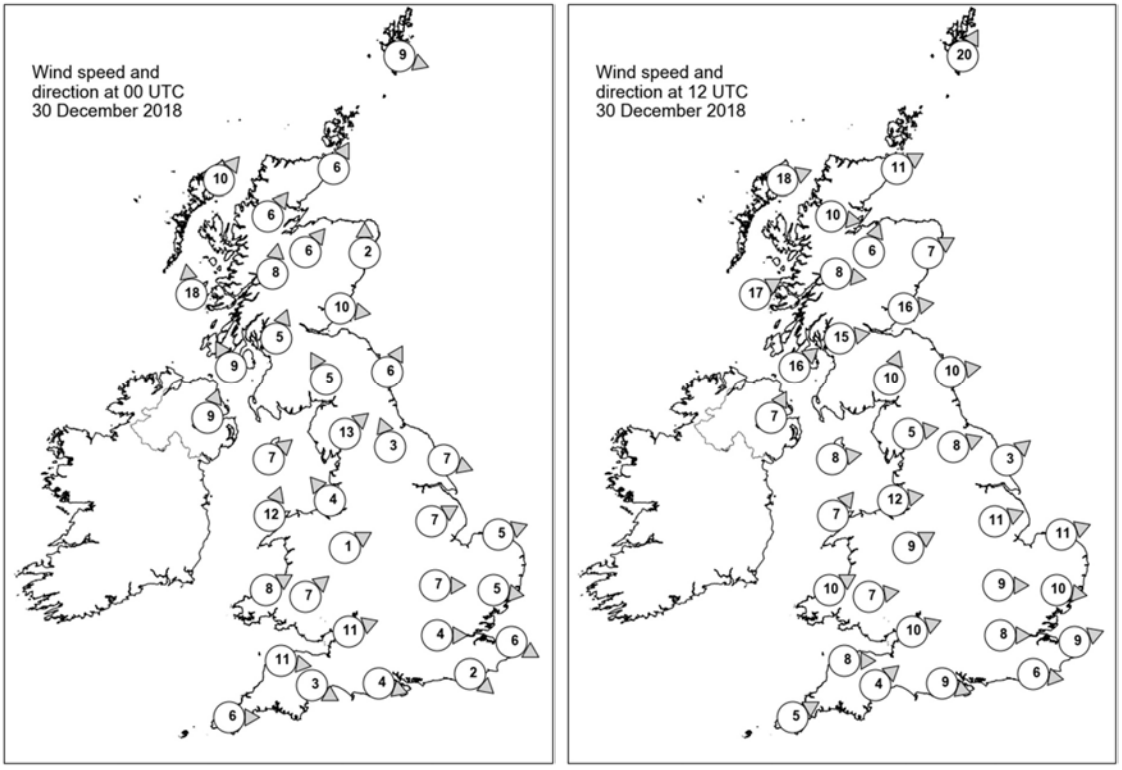

Daily Weather Summary for Sunday 30 December 2018

Selected UK readings at (L) 0000 and (R) 1200 UTC

STATIONS		0000 UTC						1200 UTC					
NO	SITE	PRESS	WDIR	WSPD	CLOUD	TEMP	TDEW	PRESS	WDIR	WSPD	CLOUD	TEMP	TDEW
1	Lerwick	1023.6	WNW	9	7	5.6	0.3	1017.9	SSW	20	8	8.0	7.8
2	Wick	1025.5	SSW	6	8	6.6	4.7	1022.3	WSW	11	7	10.8	8.8
3	Stornoway	1025.0	SW	10	8	8.4	7.3	1023.8	WSW	18	8	10.8	10.1
4	Loch Glascarnoch	1026.8	SW	6	8	6.3	4.8	1025.4	W	10	8	10.3	7.4
5	Aviemore	1028.0	SW	6	8	5.1	3.7	1026.3	SSW	6	7	9.5	8.0
6	Dyce	1027.5	S	2	8	5.2	2.6	1025.3	WSW	7	6	10.3	6.4
7	Tulloch Bridge	1028.6	S	8	8	6.2	4.2	1028.5	W	8	8	9.6	7.4
8	Tiree	1026.3	S	18	7	9.0	8.7	1028.8	WSW	17	8	10.9	9.9
9	Leuchars	1028.9	W	10	8	6.5	4.1	1026.7	W	16	7	10.4	8.8
10	Bishopton	1029.5	SSW	5	8	7.2	6.8	1029.4	W	15	7	11.0	9.0
11	Machrihanish	1028.8	SSE	9	8	8.8	8.3	1030.8	SW	16	2	11.1	9.2
12	Boulmer	1029.8	SSW	6	8	7.3	4.6	1028.9	W	10	2	12.1	7.8
13	Eskdalemuir	1031.4	SSE	5	7	5.1	4.9	1030.5	SSW	10	7	9.1	7.8
14	Aldergrove	1030.1	SSW	9	8	10.3	10.1	1032.7	SSW	7	8	10.5	8.6
15	Shap	1032.4	SW	13	8	6.6	5.1	1031.8	W	5	4	10.4	8.2
16	Leeming	1032.5	SSE	3	7	3.3	2.6	1031.2	WSW	8	3	12.0	9.5
17	Ronaldsway	1031.7	SW	7	8	10.5	10.1	1033.4	W	8	7	10.9	9.8
18	Bridlington	1031.7	WNW	7	8	5.0	3.5	1030.5	SW	3	1	10.7	10.4
19	Crosby	1033.0	SE	4	8	8.3	7.1	1033.8	W	12	7	10.4	9.3
20	Valley	1033.1	SSW	12	8	10.6	10.2	1034.6	SW	7	8	10.7	10.1
21	Waddington	1033.3	WSW	7	8	6.2	4.6	1032.4	WSW	11	8	11.2	9.9
22	Shawbury	1034.3	WSW	1	7	3.7	3.7	1034.3	WSW	9	8	11.3	9.7
23	Weybourne	1032.8	WSW	5	1	4.8	3.8	1032.4	WSW	11	6	10.5	9.1
24	Bedford	1034.4	W	7	8	6.2	4.9	1034.2	W	9	7	11.1	8.8
25	Aberporth	1034.9	WSW	8	8	9.1	9.1	1036.0	WSW	10	8	9.7	9.6
26	Sennybridge	1035.1	SW	7	9	8.6	8.6	1036.0	W	7	8	7.6	7.6
27	Wattisham	1034.0	W	5	1	3.5	3.3	1033.7	W	10	8	9.4	9.4
28	Almondsbury	1035.2	WSW	11	8	9.5	9.3	1036.3	WSW	10	8	9.9	8.5
29	Heathrow	1034.9	W	4	7	6.9	6.5	1035.5	W	8	8	9.6	9.2
30	Manston	1034.4	WNW	6	6	6.1	4.9	1034.9	WSW	9	7	8.1	7.7
31	Chivenor	1036.4	W	11	8	10.0	9.6	1037.0	W	8	8	10.8	10.0
32	Exeter	1036.2	WNW	3	8	10.2	9.5	1036.7	SW	4	6	10.9	8.9
33	Herstmonceux	1035.0	NW	2	9	6.4	6.2	1035.5	W	6	8	9.0	9.0
34	Hurn	1035.7	WNW	4	8	10.2	9.8	1036.4	WNW	9	8	9.7	8.4
35	Camborne	1037.1	W	6	8	9.6	9.1	1037.8	WSW	5	8	10.1	9.8

Daily Weather Summary for Sunday 30 December 2018

Selected European readings at (L) 0000 and (R) 1200 UTC

STATIONS		0000 UTC						1200 UTC					
NO	SITE	PRESS	WDIR	WSPD	CLOUD	TEMP	TDEW	PRESS	WDIR	WSPD	CLOUD	TEMP	TDEW
1	Murmansk	993.6	WNW	14	7	-2.9	-8.8	1006.3	WNW	12	7	-6.9	-10.5
2	Helsinki	-	-	-	8	-	-	1015.0	NNW	6	8	0.0	-0.4
3	Stockholm	1014.0	-	0	-	-1.1	-1.1	1017.5	WNW	2	-	0.0	-1.0
4	Oslo	1016.0	-	0	-	-1.6	-2.2	1023.1	NNW	2	6	-0.8	-1.8
5	Reykjavik	1013.2	ENE	4	8	1.0	-2.2	995.7	E	15	8	3.0	0.6
6	Moscow	1020.9	-	0	8	-5.2	-6.4	1019.6	SSW	2	8	-2.0	-3.7
7	Kiev	1022.3	E	2	8	-2.0	-3.2	1022.3	SSW	4	8	-1.5	-2.3
8	Warsaw	1018.5	WSW	2	8	5.2	4.6	1016.3	SW	4	8	4.6	3.3
9	Berlin	1016.4	SW	8	-	5.1	4.2	1023.4	NW	14	-	6.8	2.8
10	De Bilt	1030.4	NW	10	8	8.7	5.2	1032.5	SW	6	8	9.0	6.3
11	Dublin	1032.6	WSW	10	7	11.1	9.3	1034.6	WSW	10	7	11.3	7.4
12	Cork	1035.4	SW	6	8	9.8	9.7	1035.7	SSW	8	8	9.6	9.5
13	Sofia	1025.7	WNW	4	6	2.4	-3.3	1023.7	W	2	8	2.8	0.2
14	Belgrade	1026.5	WSW	4	8	4.2	2.0	1024.1	WSW	2	8	5.2	2.0
15	Budapest	1025.2	W	4	7	3.3	0.2	1022.2	WNW	8	6	5.8	1.0
16	Prague	1022.6	SW	6	-	2.7	0.0	1024.9	WNW	12	8	5.8	-0.3
17	Munich	1029.6	W	10	8	0.5	-0.3	1033.3	W	10	8	3.4	1.6
18	Strasbourg	1033.6	S	8	8	2.0	0.1	1036.7	S	6	7	5.1	2.6
19	Paris	1035.9	WSW	6	8	6.7	6.3	1037.9	S	4	8	7.6	7.2
20	Jersey	1036.5	WNW	13	8	9.8	9.4	1037.5	W	10	8	10.2	9.3
21	Milan	1026.4	N	1	-	1.0	0.7	1023.5	N	18	3	16.9	-5.8
22	Marseille	1028.6	N	6	-	2.7	0.3	1025.0	NW	13	-	9.4	2.9
23	Bordeaux	1037.6	NE	5	8	0.7	0.1	1036.7	ENE	4	-	4.2	1.4
24	Rome	1026.5	E	5	0	3.6	2.4	1022.3	WNW	3	4	11.7	7.4
25	Ajaccio	1027.7	NE	6	-	6.0	4.5	1024.8	-	0	7	12.2	7.1
26	Barcelona	1030.0	N	13	0	5.6	2.4	1028.1	N	8	-	12.6	3.8
27	Majorca	1029.4	N	3	1	5.0	4.8	1027.9	SW	3	1	16.2	7.2
28	Madrid	1030.0	N	4	0	-	-	1029.8	SSW	2	0	-	-
29	Lisbon	1027.3	-	-	-	11.1	5.5	1027.2	-	-	-	13.4	5.9
30	Athens	1022.1	N	4	-	11.5	0.5	1021.2	-	0	7	10.8	4.4
31	Malta	1026.3	WNW	5	4	8.4	6.4	1023.2	NW	9	3	15.6	7.7
32	Gibraltar	1023.8	E	37	8	15.3	11.6	1025.8	E	33	4	16.0	11.7

Daily Weather Summary for Sunday 30 December 2018

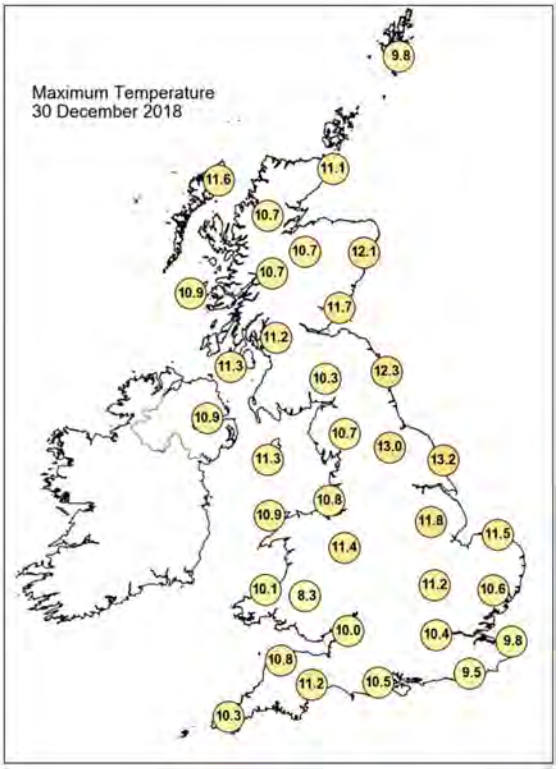

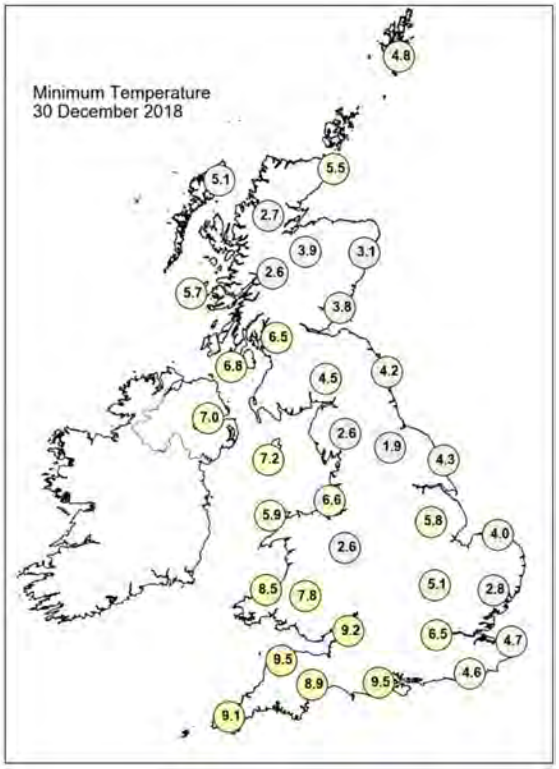

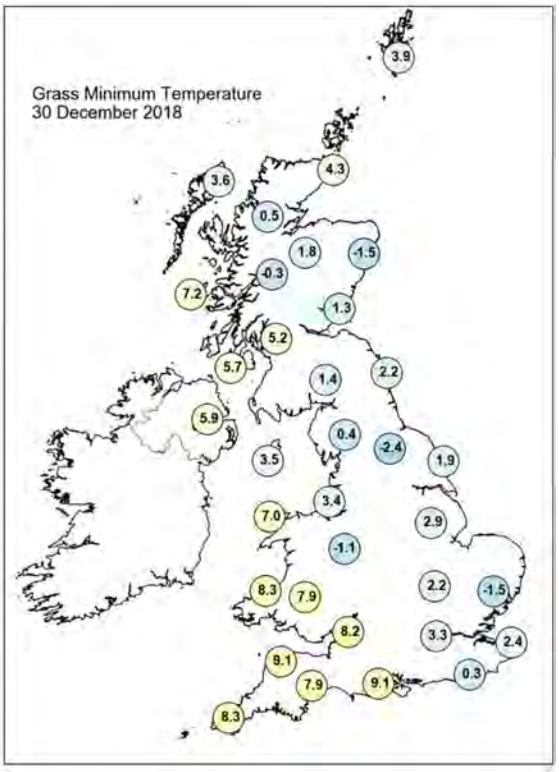

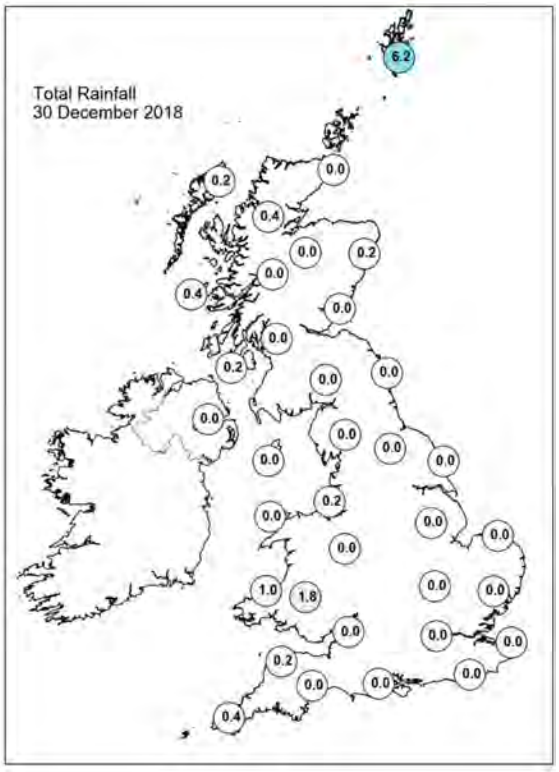

Daily Weather Summary for Sunday 30 December 2018

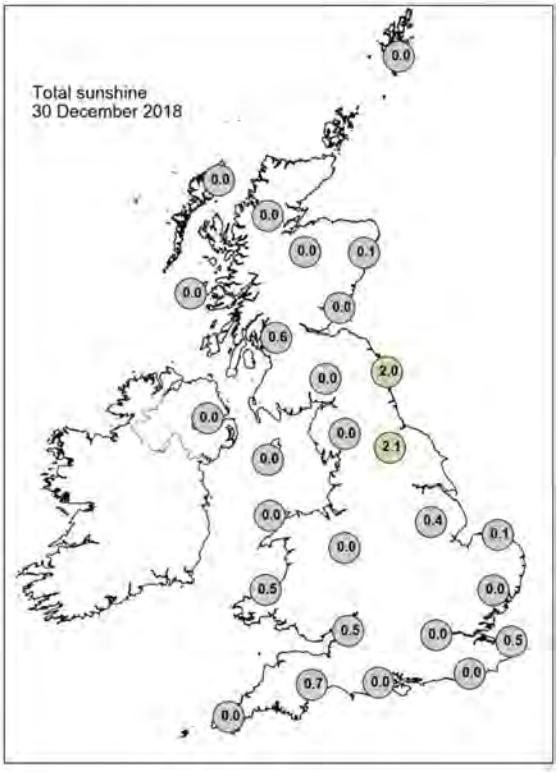

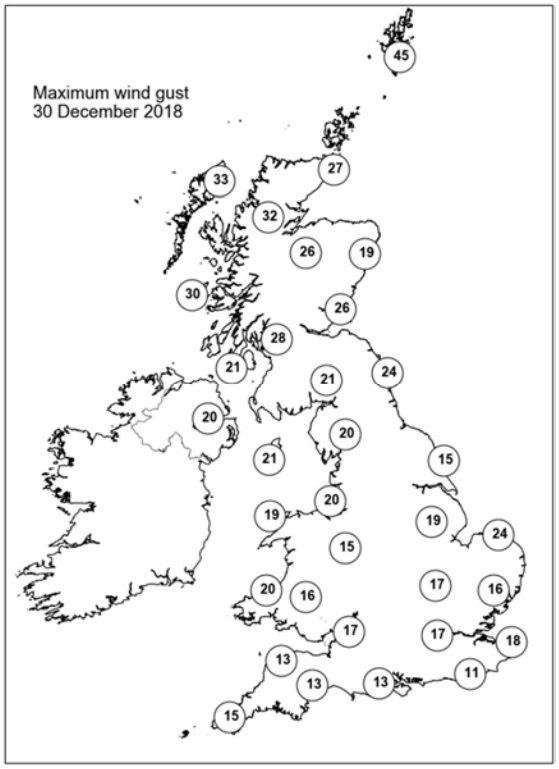

None of the selected stations observed a day of sleet or snow falling or non-zero snow depth at 0900 UTC.

Daily Weather Summary for Monday 31 December 2018

This day's summary created 07/01/2019 02:00

Summary of the UK Weather for Monday 31 December 2018

New Year's Eve began on a mild note across all parts of the UK, with largely cloudy skies bringing some patchy drizzle over western hills. Winds were light for most, allowing some areas of fog and hill fog to form in places, although it was windier across northwest Scotland through the early hours of Monday. Temperatures remained above freezing across the country.

Through the day, patchy rain persisted across northwest Scotland. For many it was dry, but it was rather cloudy and overcast. There were sunny spells for most of Scotland and Northern Ireland, but elsewhere brightness was at a premium. It was another mild day, particularly across Scotland, but it was windy in the north, with gales for much of Scotland.

Much of England and Wales stayed dry through the evening, although patchy rain continued to affect parts of Scotland. Winds were strongest across the Northern Isles, with severe gales across Shetland. Temperatures remained on the mild side.

Daily Extremes

Highest Maximum	**13.5°C** Aboyne No 2 (Aberdeenshire, 140mAMSL)
Lowest Maximum	**6.5°C** Okehampton, East Okement Farm (Devon, 408mAMSL)
Highest Minimum	**10.0°C** Kinloss (Moray (in Grampian Region), 5mAMSL) also Scilly: St Marys Airport (Isles Of Scilly, 31mAMSL)
Lowest Minimum	**1.8°C** Topcliffe (North Yorkshire, 25mAMSL)
Lowest Grass Minimum	**-1.5°C** Topcliffe (North Yorkshire, 25mAMSL)
Most Rainfall	**26.2mm** Cluanie Inn No 3 (Ross & Cromarty, 223mAMSL)
Most Sunshine	**3.0hr** Durris (Kincardineshire, 107mAMSL)
Highest Gust	**67Kt 77mph** Sella Ness (Shetland, 7mAMSL)
Highest Gust (mountain)	**91Kt 105mph** Cairngorm Summit (Inverness-shire, 1237mAMSL)
Greatest Snow Depth at 0900 UTC	No non-zero values

mAMSL refers to station elevation in metres above mean sea level

Daily Weather Summary for Monday 31 December 2018

North Atlantic and Europe analysis charts and satellite images at 0000 UTC

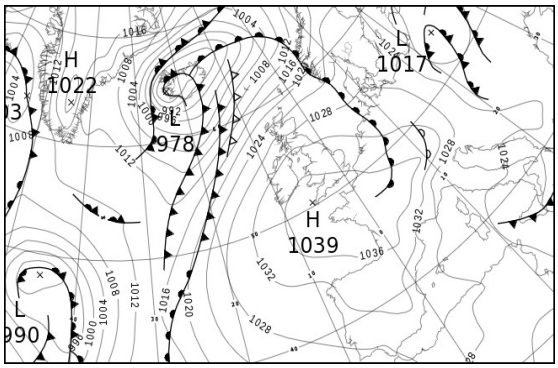



North Atlantic and Europe analysis charts and satellite images at 1200 UTC

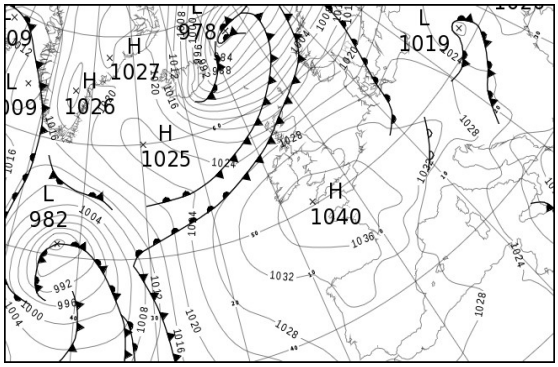



All satellite imagery copyright Met Office and EUMETSAT (European Organisation for the Exploitation of Meteorological Satellites). These show infra-red images from the geostationary MSG satellite. The rainfall rates are derived from both rain-radar and satellite data.

Daily Weather Summary for Monday 31 December 2018

UK satellite and rain-radar precipitation rates at (L) 0000 and (R) 1200 UTC



UK wind speed and direction at (L) 0000 and (R) 1200 UTC

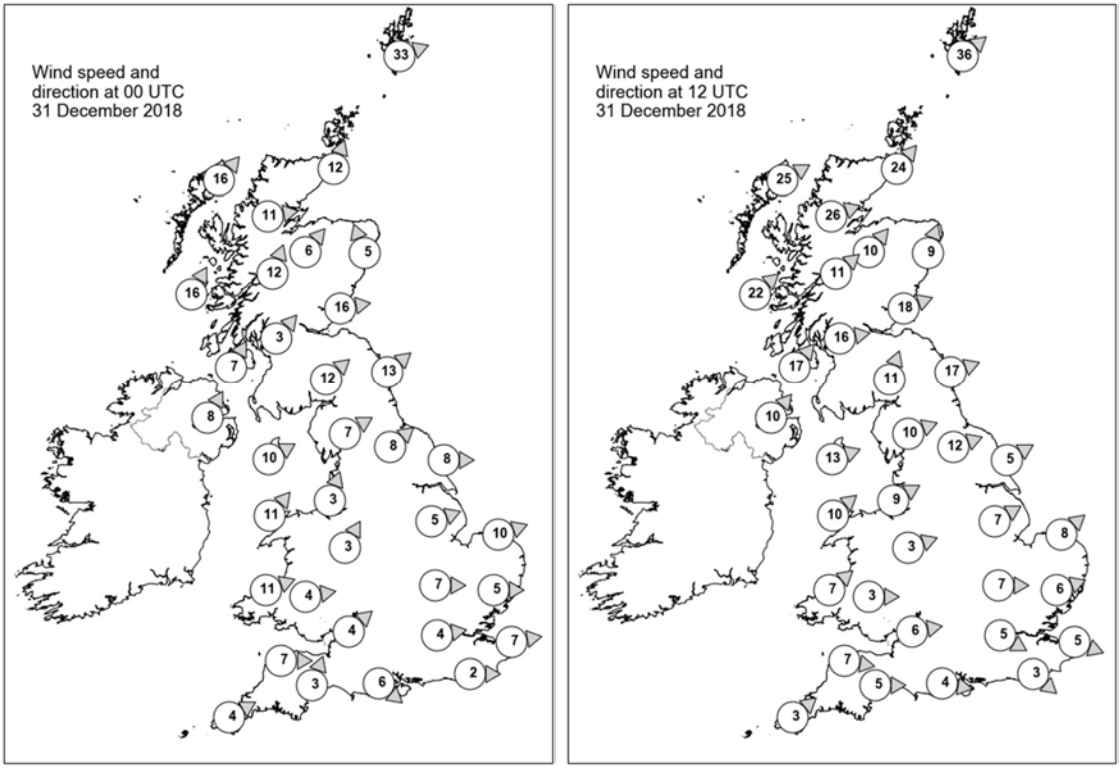

Daily Weather Summary for Monday 31 December 2018

Selected UK readings at (L) 0000 and (R) 1200 UTC

STATIONS		0000 UTC						1200 UTC					
NO	SITE	PRESS	WDIR	WSPD	CLOUD	TEMP	TDEW	PRESS	WDIR	WSPD	CLOUD	TEMP	TDEW
1	Lerwick	1017.7	WSW	33	8	8.7	8.3	1010.7	SW	36	8	9.4	9.0
2	Wick	1023.3	SSW	12	4	9.0	6.5	1017.6	SW	24	8	11.6	8.4
3	Stornoway	1023.5	SW	16	8	10.1	8.4	1019.0	WSW	25	8	11.5	10.0
4	Loch Glascarnoch	1025.6	W	11	7	9.0	6.4	1021.4	WSW	26	7	9.9	7.9
5	Aviemore	1026.2	SW	6	8	9.5	6.2	1022.9	SW	10	8	10.1	6.2
6	Dyce	1026.0	SSE	5	6	7.5	5.3	1022.2	SSW	9	0	11.4	5.5
7	Tulloch Bridge	1029.3	SSW	12	8	8.5	6.8	1026.2	SW	11	7	10.5	6.1
8	Tiree	1028.2	SSW	16	7	9.9	8.9	1026.3	SW	22	7	10.3	9.5
9	Leuchars	1028.3	W	16	8	10.1	8.2	1025.5	WSW	18	7	10.4	6.7
10	Bishopton	1030.6	SW	3	8	9.6	7.7	1028.1	W	16	0	10.8	6.2
11	Machrihanish	1031.3	SSW	7	7	10.1	8.2	1029.7	SW	17	5	10.4	6.5
12	Boulmer	1030.1	SW	13	1	9.7	7.1	1028.9	WSW	17	7	10.5	6.1
13	Eskdalemuir	1031.7	SW	12	8	8.5	6.4	1030.5	SSW	11	8	7.8	6.5
14	Aldergrove	1032.3	SSW	8	8	9.2	7.3	1032.1	SW	10	8	9.8	7.5
15	Shap	1033.2	WSW	7	8	8.4	7.0	1032.2	WSW	10	5	8.9	5.2
16	Leeming	1032.7	SW	8	0	9.4	6.8	1031.7	WSW	12	4	11.2	5.6
17	Ronaldsway	1033.6	WSW	10	7	10.2	7.2	1033.3	WSW	13	8	10.7	6.9
18	Bridlington	1032.0	W	8	1	7.8	6.5	1031.7	WSW	5	8	9.4	7.1
19	Crosby	1034.9	SSW	3	8	8.9	8.2	1034.4	WSW	9	8	9.2	7.1
20	Valley	1035.0	SW	11	8	10.4	7.7	1034.7	SW	10	8	10.1	7.8
21	Waddington	1034.2	WSW	5	0	6.6	6.4	1033.7	WSW	7	8	9.0	6.8
22	Shawbury	1035.3	SSW	3	4	6.5	6.5	1035.1	WSW	3	8	9.2	7.3
23	Weybourne	1033.8	WSW	10	1	7.6	6.7	1033.8	SW	8	0	9.7	7.5
24	Bedford	1035.1	W	7	8	9.5	7.3	1035.3	W	7	7	8.9	6.3
25	Aberporth	1036.5	WSW	11	8	8.3	8.3	1036.6	SW	7	8	8.8	7.2
26	Sennybridge	1036.9	W	4	8	7.0	7.0	1036.8	W	3	8	7.0	6.5
27	Wattisham	1034.6	W	5	8	8.5	7.9	1035.2	WSW	6	8	8.9	6.9
28	Almondsbury	1036.5	SW	4	8	9.0	7.6	1036.6	W	6	8	9.5	6.3
29	Heathrow	1035.7	W	4	8	9.7	7.7	1036.0	WNW	5	8	9.9	5.5
30	Manston	1035.4	W	7	8	9.3	8.0	1036.1	WNW	5	8	8.2	6.9
31	Chivenor	1037.3	W	7	7	9.6	9.0	1037.7	W	7	8	10.0	6.6
32	Exeter	1037.4	SSW	3	8	8.8	8.5	1037.6	W	5	8	9.6	6.6
33	Herstmonceux	1036.1	W	2	8	9.0	7.9	1036.4	NW	3	8	8.7	6.0
34	Hurn	1036.8	NW	6	8	9.6	7.6	1037.1	W	4	8	9.7	7.1
35	Camborne	1037.9	WSW	4	8	9.5	7.4	1038.4	SW	3	8	9.8	6.8

Daily Weather Summary for Monday 31 December 2018

Selected European readings at (L) 0000 and (R) 1200 UTC

STATIONS		0000 UTC						1200 UTC					
NO	SITE	PRESS	WDIR	WSPD	CLOUD	TEMP	TDEW	PRESS	WDIR	WSPD	CLOUD	TEMP	TDEW
1	Murmansk	1009.8	S	12	5	-11.8	-14.1	1004.0	SSW	14	7	-9.6	-11.1
2	Helsinki	-	-	-	8	-	-	1022.6	SSW	4	8	-1.7	-3.7
3	Stockholm	1025.0	NW	4	-	-2.6	-3.0	1020.2	S	8	-	-0.8	-1.0
4	Oslo	1025.5	SSE	2	-	-1.0	-1.7	1014.3	SSW	4	8	2.5	1.9
5	Reykjavik	980.0	S	10	8	5.1	3.8	1014.6	NNW	18	7	-1.5	-4.5
6	Moscow	1021.3	SSW	2	8	-1.7	-2.8	1024.6	-	0	8	-2.1	-4.2
7	Kiev	1022.9	SSW	6	8	-2.1	-3.0	1023.8	SSW	8	7	-0.8	-3.0
8	Warsaw	1018.4	WNW	12	8	3.9	3.2	1025.7	NW	14	6	4.3	0.6
9	Berlin	1028.9	WNW	6	-	3.6	1.7	1030.3	WNW	6	-	6.9	3.9
10	De Bilt	1032.4	W	4	8	9.5	9.2	1033.9	W	4	8	9.6	8.4
11	Dublin	1034.7	SW	8	8	9.3	8.0	1034.8	WSW	10	7	9.9	5.6
12	Cork	1035.9	SSW	8	7	8.7	7.2	1036.5	SW	8	7	7.5	7.1
13	Sofia	1024.0	-	0	8	0.6	-1.9	1022.5	-	0	8	2.4	0.0
14	Belgrade	1023.8	W	6	8	3.8	2.5	1024.2	NW	2	8	3.9	3.0
15	Budapest	1022.7	NW	10	7	4.4	1.3	1025.3	NW	8	4	6.5	-0.2
16	Prague	1028.9	N	4	-	4.2	0.8	1030.9	N	4	8	5.5	1.8
17	Munich	1034.5	WSW	6	7	2.8	1.6	1033.8	W	8	7	3.4	2.9
18	Strasbourg	1036.0	S	2	8	4.2	3.3	1035.2	S	3	8	5.7	5.1
19	Paris	1037.2	W	3	8	8.0	7.7	1036.6	NNW	4	8	9.1	6.9
20	Jersey	1038.3	NW	5	8	8.7	8.5	1038.1	NNW	4	8	10.0	7.9
21	Milan	1026.1	N	2	0	0.0	-0.5	1025.3	N	1	0	10.0	-0.5
22	Marseille	1029.2	NW	2	-	1.6	0.4	1026.1	N	7	-	11.1	3.4
23	Bordeaux	1036.5	ESE	4	9	3.7	3.7	1036.1	NE	6	8	2.7	2.4
24	Rome	1024.5	N	7	0	6.6	0.8	1024.2	NNE	4	6	14.2	-1.4
25	Ajaccio	1026.7	ENE	6	-	4.9	3.6	1025.9	SW	4	-	14.8	6.9
26	Barcelona	1028.9	N	15	0	6.6	1.5	1028.5	SSW	2	1	16.3	7.7
27	Majorca	1027.4	E	4	1	8.4	6.0	1027.9	ENE	16	1	16.9	4.6
28	Madrid	1031.0	NNW	4	0	-	-	1031.9	SSW	2	0	9.1	-2.8
29	Lisbon	1028.5	-	-	-	10.9	4.9	1030.0	ENE	6	1	12.6	5.5
30	Athens	1021.1	N	2	-	10.1	3.9	1016.4	NNE	4	7	10.8	4.4
31	Malta	1020.8	NNW	10	7	13.0	9.1	1019.0	NNE	9	5	14.4	6.8
32	Gibraltar	1028.2	E	26	6	15.1	11.0	1030.0	ENE	22	6	15.0	10.8

Daily Weather Summary for Monday 31 December 2018

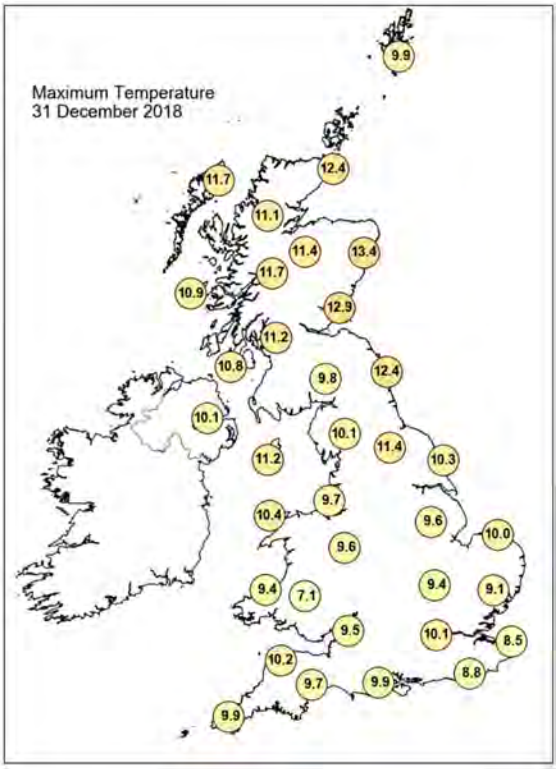

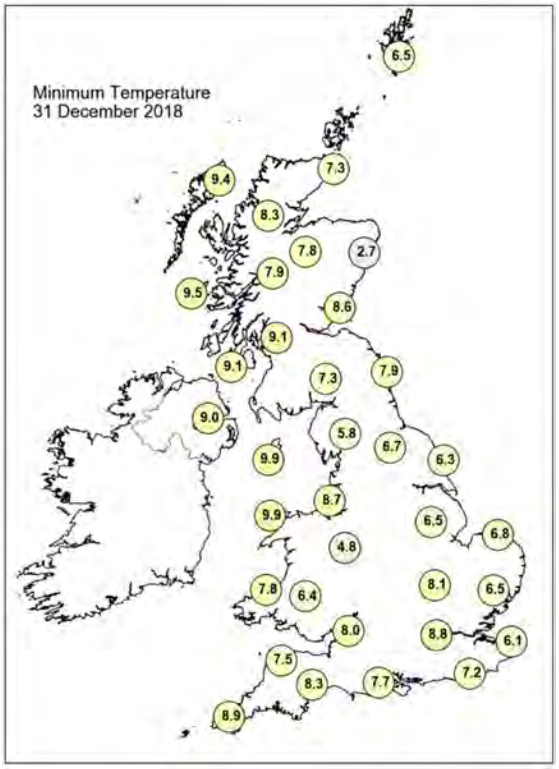

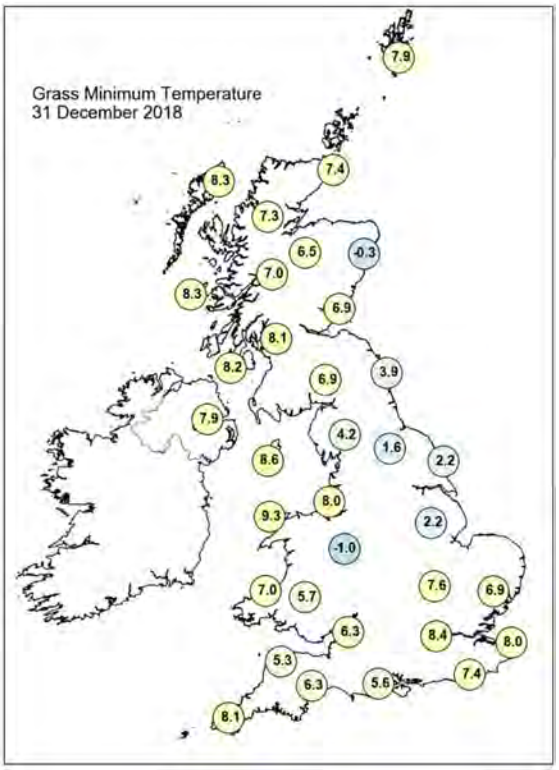

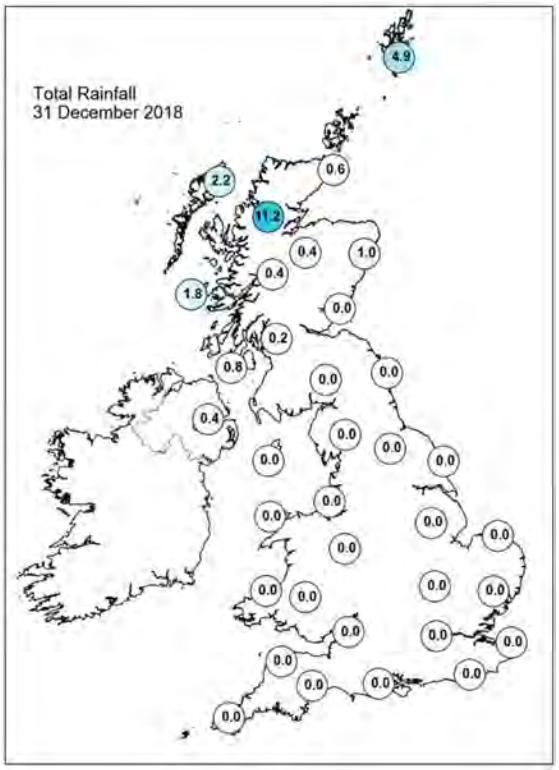

Daily Weather Summary for Monday 31 December 2018

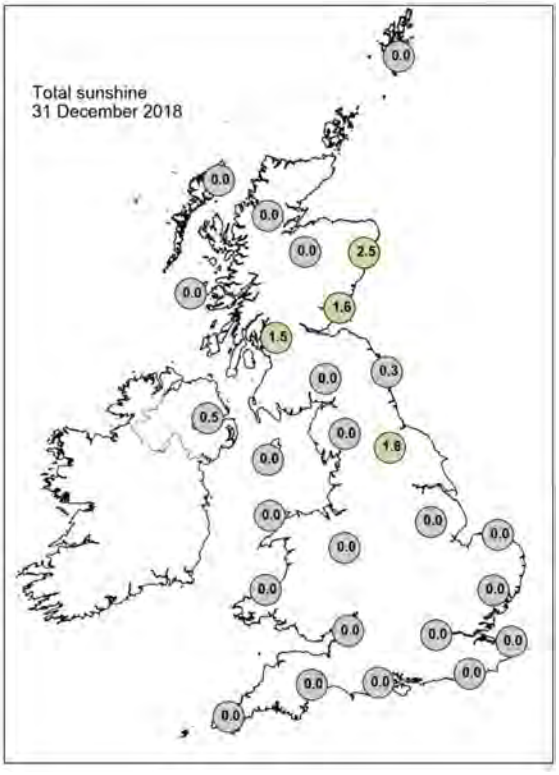

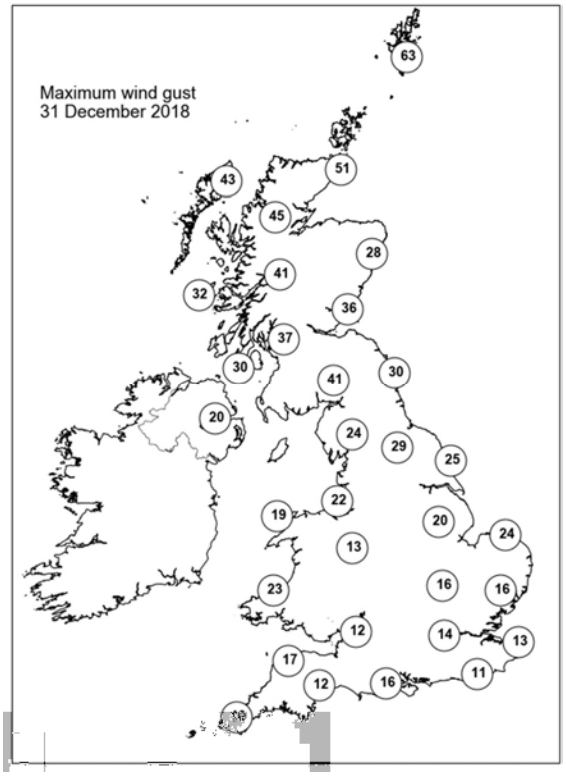

None of the selected stations observed a day of sleet or snow falling or non-zero snow depth at 0900 UTC.

Guidance Notes

UTC = Universal Coordinated Time. For the UK UTC is the same as GMT (Greenwich Mean Time).

National boundaries shown on the European station map are for illustrative purposes only.

Daily extremes

- Daily extremes have been manually confirmed by Met Office Observations Quality Management as valid observations from the live database at the time of checking. However, more extreme values may still be possible if they occur after the time of production.
- Mountain stations above 500 masl are excluded from lowest temperatures, highest gust speeds and greatest snow depths at 0900 UTC. This is because they are not considered representative of low level areas.
- Counties quoted against each station are based on historical county boundaries pre-1974 and may not reflect current administrative boundaries.

Analysis charts and satellite imagery

- The satellite imagery is infra-red imagery from the geostationary MSG satellite.
- The rainfall image is derived from satellite data from MSG and rain-radar data. This represents a snapshot of instantaneous rain-rates at 0000 UTC and 1200 UTC and so does not necessarily reflect daily accumulations in the rainfall station map.
- Any analysis charts or satellite images which are unavailable will be displayed as white space.

Station maps

- The UK maps show station data for the same set of stations presented UK data table. These stations are selected to provide good spatial coverage across the UK; they represent only a fraction of the overall UK observing network.
- Wind speed maps show wind speed in Kt and direction both averaged over the hour up to the time of observation. 1 Kt = 1.151 mph.

Hourly station data

- The data tables provide spot hourly observations from synoptic messages at 0000 and 1200 UTC. Missing data are denoted by '-'.

- Pressures are mean sea level pressure in hPa.
- For UK stations, Gibraltar and Jersey, the wind speeds and directions are both averaged over the hour up to the time of observation. However, for European stations wind speeds and directions are both averaged over a 10-minute period up to the time of observation.
- Wind speeds are in Kt. Wind directions are stored in the database every 10 degrees and have been converted to the nearest point of the compass. These give the direction the wind is blowing from, not to.
- Cloud amounts are in Oktas from 0 (clear) to 8 (overcast). 9 indicates sky obscured (eg by fog).
- Air temperature and dew point temperature are in Celsius.

Temperature maps

- Daily maximum, minimum and grass minimum temperatures are in Celsius.
- The period for the daily maximum temperature on day D is defined from 0900 UTC day D to 0900 UTC day D+1.
- The period for the daily minimum and grass minimum temperatures on day D is defined as 0900 UTC day D-1 to 0900 UTC day D.
- On any given day D the minimum will typically occur in the early hours of the morning and the maximum in early afternoon.

Rainfall, sunshine and max gust speed maps

- Daily rainfall is in mm from 0900 UTC day D to 0900 UTC day D+1.
- Daily sunshine is in hours from Kipp and Zonen CSD1 automatic sunshine records. Bright sunshine is defined as exceeding 120 W/m^2.
- Max gust speeds are the daily max gust in Kt from 0000-0000 UTC

Snow maps

- The day of snow falling map displays data from present weather sensors, showing stations which have recorded sleet or snow falling at any point in the day (0000-0000 UTC).
- The snow lying map shows level snow depth as recorded by the automatic snow depth sensors at 0900 UTC. These snow depth sensors do not record snow depth if this is less than 1cm.
- Snow depth sensors are normally operational from October to April, in the event of snow falling outside this period data availability may be limited.
- Snow maps will only be displayed if one or more of the selected stations on that date have recorded either snow falling or non-zero snow depths. If snow maps are not

displayed it is still possible that other stations in the network have recorded a day of sleet or snow falling or non-zero snow depth.